NHamp
352.07
F56
1988

ANNUAL REPORTS of FITZWILLIAM, N.H. 1988

Settled in 1762
Incorporated in 1773

University of New Hampshire
Library

ANNUAL REPORTS

of the

Town Officers

of

FITZWILLIAM

NEW HAMPSHIRE

FOR THE YEAR ENDING

December 31, 1988

INDEX

Town Offices	2
Town Warrant for 1989	6
Town Budget	10
Synopsis of Town Meeting - 1988	14
Selectmen's Report	22
Auditor's Report	28
Financial Report	30
Statement of Appropriations	34
Sources of Revenue	36
Schedule of Town Property	38
Tax Collector's Report	40
Unredeemed Taxes	43
Unpaid Property Tax 1988	46
Report of the Trust Funds	52
Detailed Statement of Expenditures	53
Budget Committee's Report	61
Fire Ward's Report	63
Police Department Report	67
Highway Agent's Report	69
Planning Board's Report	70
Board of Adjustment	71
Code Enforcement Officer's Report	72
Cemetery Department	73
Depot Park	74
Memorial Day	75
Town History Books	76
Elliot Institute Report	77
Wallace Memorial Fund	79
Ski Replacement Fund	80
Recreation Commission Report	81
Sports Field Committee	82
Library Report	84
Report of Library Treasurer	86
Village Precinct Financial Report	87
Ashuelot Valley Refuse Disposal District	88
Vital Statistics - Births	89
Vital Statistics - Marriages	91
Vital Statistics - Deaths	93
1988 Property Transfers	94
Property Valuation	100

Cover Photograph
Bridge Formally located on Collins Pond Rd.
Photograph by Doctor Betty A. Vandesluis

TOWN OFFICES

SELECTMEN & ASSESSORS

Susan S. Link	Term expires 1989
Thomas F. Parker	Term expires 1990
Donald O. Crutchley	Term expires 1991

ADMINISTRATIVE ASSISTANT
Mary Crooke

MODERATOR
William N. Prigge

TOWN CLERK-TAX COLLECTOR
Jane R. Wright

DEPUTY TOWN CLERK
Marjorie H. Ayers

TREASURER
Frances Hallett

HIGHWAY AGENT
Edwin O. Mattson, Jr.

POLICE CHIEF
Scott Ellis

TOWN HALL AGENT
Thomas Ross

LIBRARIAN
Susan Massin

SCHOOL BOARD MEMBER
Winston A. Wright

REPRESENTATIVES
Donald O. Crutchley
Katherine Metzger

COMMISSION OF PLANTE MEMORIAL PARK

Robert W. Dunton

TRUSTEE OF THE ELLIOT INSTITUTE

Jesse F. Davis
William N. Prigge
Richard J. Talbot

BUDGET COMMITTEE

H. David Holmes	Term expires 1989
Thomas Lacy	Term expires 1989
Carl Hagstrom III	Term expires 1990
David Krisch	Term expires 1990
Reino Lilback	Term expires 1991
Austin Killeen, Chairman	Term expires 1991

FIRE WARDS

Charles Kenison
William N. Prigge
David Raitto

FIRE CHIEF

Charles Kenison

TRUSTEES OF THE LIBRARY

Paula Baldwin	Term expires 1989
Walter Collins	Term expires 1990
Julia Norcross	Term expires 1991

TRUSTEE OF TRUST FUNDS

Nancy Methe	Term expires 1989
Charles Massin	Term expires 1990
June E. Parker	Term expires 1991

SUPERVISORS OF CHECKLIST

Wallace Angier	Term expires 1990
Frances Yasvin	Term expires 1992
Marjorie H. Ayers	Term expires 1994

CEMETERY COMMISSIONERS

Edward Saari	Term expires 1989
Robert Dunton	Term expires 1990
Carl Baldwin	Term expires 1991

PLANNING BOARD

Marjorie H. Ayers	Term expires 1989
Katherine Metzger	Term expires 1989 Resigned 12/1/88
Robert Brown	Term expires 1990 Resigned 5/5/88
Katherine Tommila	Term expires 1990 Resigned 1/24/89
Macreay Landy	Appointed
James Snell	Appointed
Terry Silverman	Term expires 1991
Thomas McCulla, Chairman	Term expires 1991

RECREATION COMMISSION

Susan Bemis	Term expires 1989
Jerry Walz	Term expires 1989
Thomas McCulla	Term expires 1991
Richard Wheeler	Term expires 1991

CODE ENFORCEMENT OFFICER

Edwin O. Mattson, Jr.

HISTORIC COMMISSION

Mildred Davis	Term expires 1989
Andrea Ferguson	Term expires 1989
Otto Zimmermann	Term expires 1989
Katherine Metzger	Term expires 1990
Charles Massin	Term expires 1990

CONSERVATION COMMISSION

Charles B. Kiritsy	Term expires 1989
Sue Wood	Term expires 1989
Russell Goodwin, Jr.	Term expires 1989
Robert Schumann, Chairman	Term expires 1990
Raymond Russell	Term expires 1990

VILLAGE PRECINCT COMMISSIONERS

William Cornelly Andrew Henry
Philip Walling

BOARD OF ADJUSTMENT

Daniel Bemis
Walter Collins
Michael Methe
Charles Noble

Thomas Lacy, Chairman

WELFARE OFFICER

Catherine Favreau

THE STATE OF NEW HAMPSHIRE

TOWN WARRANT 1989

To the inhabitants of the Town of Fitzwilliam, in the County of Cheshire, in said state, qualified to vote in town affairs, you are hereby notified to meet at the Town Hall in said Fitzwilliam on Tuesday, the fourteenth day of March next at seven (7:00) o'clock in the afternoon to act on the following subjects:

ARTICLE 1. To bring in your votes for the election of one Selectman for thr e years, one Town Treasurer for three years, one Town Clerk - Tax Collector for three years, one Fireward for three years, one Cemetery Commissioner for three years, one Trustee of Trust Funds for three years, one Trustee of Library for three years, two Planning Board members for three years, two Planning Board members for one year, two members of the Budget Committee for three years, and three Commissioners of Plante Memorial Park for one year.

Polls will open not later than 2:00 p.m. and close not earlier than 7:00 p.m., or such later time as shall be authorized by vote of the town.

ARTICLE 2. To hear and act upon the reports of agents, committees and officers heretofore chosen.

ARTICLE 3. To see if the town will vote to appoint a committee to have charge of the Memorial Day exercises, or take any action thereon.

ARTICLE 4. To see if the town will vote to authorize the Selectmen to borrow money in anticipation of taxes.

ARTICLE 5. To see if the town will vote to raise and appropriate the sum of $50,000.00 for the reassessment of of the town and to authorize the Board of Selectmen to enter a contract for this purpose, or take any action thereon.

ARTICLE 6. To see if the town will vote to raise and appropriate the sum of $14,000.00 to paint the exterior of the Town Hall, or take any action thereon.

ARTICLE 7. To see if the town will vote to raise and appropriate the sum of $5,000.00 to construct a ramp to provide handicap access to the Town Hall, or take any action thereon.

ARTICLE 8. To see if the town will vote to raise and appropriate the sum of $4,500.00 to replace the two furnaces in the Town Hall, or take any action thereon.

ARTICLE 9. To see if the town will vote to raise and appropriate the sum of $3,000.00 to purchase a computer for the Town Clerk - Tax Collector, or take any action thereon. (Not recommended by the Budget Committee.)

ARTICLE 10. To see if the town will vote to raise and appropriate the sum of $75,000.00 to be added to funds appropriated at the 1988 Annual Town Meeting for the reconstruction of the West Lake Road, or take any action thereon.

ARTICLE 11. To see if the town will vote to raise and appropriate the sum of $50,000.00 for the purchase and crushing of gravel to be used on town highways, or take any action thereon.

ARTICLE 12. To see if the town will vote to raise and appropriate the sum of $20,000.00 for the resurfacing of town highways, or take any action thereon.

ARTICLE 13. To see if the town will vote to raise and appropriate the sum of $25,000.00 for the construction of a building, purchase of capital equipment, and other costs incidential to establishing a recycling program at the Town Trash Transfer Station, or take any action thereon.

ARTICLE 14. To see if the town will vote to raise and appropriate the sum of $50,000.00 to purchase a parcel of land suitable for a future Fire Department substation and police station, or take any action thereon.

ARTICLE 15. To see if the town will vote to raise and appropriate the sum of $16,100.00 for the purchase of a vehicle suitable for the use by the Police Department, or take any action thereon. (Not recommended by the Budget Committee.)

ARTICLE 16. To see if the town will vote to raise and appropriate the sum of $2,000.00 for the purchase of hose and fittings for the Fire Department, or take any action thereon.

ARTICLE 17. To see if the town will vote to raise and appropriate the sum of $2,000.00 for the purchase of large diameter hose for the use of the Fire Department, or

take any action thereon.

ARTICLE 18. To see if the town will vote to raise and appropriate the sum of $2,000.00 for the purchase of protective clothing for the use of the Fire Department, or take any action thereon.

ARTICLE 19. To see if the town will vote to raise and appropriate the sum of $4,500.00 to replace the double doors on the hall at the rear of the Depot Fire Station, or take any action thereon.

ARTICLE 20. To see if the town will vote to raise and appropriate the sum of $10,000.00 to be added to the Fire Department Capital Reserve Fund for the purchase of equipment for the Fire Department, or take any action thereon.

ARTICLE 21. To see if the town will vote to raise and appropriate the sum of $1,800.00 to support the operation of the Meadowood County Area Fire Department, or take any action thereon.

ARTICLE 22. To see if the town will vote to raise and appropriate the sum of $200.00 for the support of the Grand Monadnock Arts Council, or take any action thereon.

ARTICLE 23. To see if the town will vote to raise and appropriate the sum of $1,680.00 for the support of the Monadnock Family Services, or take any action thereon.

ARTICLE 24. To hear the report of the Budget Committee and pass any vote in relation thereto.

ARTICLE 25. To see if the town will vote to accept a conveyance to the town of a certain parcel of land known as the Holman meadow, containing 9.5 acres and shown on the Town Tax Map as Map 10, Lot 43, or take any action thereon.

ARTICLE 25. To see if the town will vote to authorize the Board of Selectmen to sell tax deeded property, or take any action thereon.

ARTICLE 26. To see if the town will vote to authorize the Board of Selectmen to trade, sell, or otherwise dispose of any unusable vehicles or equipment of any of the departments of the town, or take any action thereon.

ARTICLE 27. To see if the town will vote to establish a mandatory recycling program in connection with the disposition of solid waste generated within the Town of Fitzwilliam. to authorize the Board of Selectmen to designate the types of materials to be recycled, to set the effective date of the recycling program, and to establish such rules and regulations as may be necessary to ensure an effective program, or take any action thereon.

GIVEN UNDER our hands this 20th day of February in the year of our Lord, nineteen hundred and eighty-nine.

Thomas F. Parker

Donald O. Crutchley

Susan S. Link

SELECTMEN OF FITZWILLIAM

BUDGET OF THE TOWN OF FITZWILLIAM, NH
For the Year 1989

PURPOSES OF APPROPRIATION (RSA 31:4)	Actual Appropri-ations 1988	Actual Expendi-tures 1988	Selectmen's Budget 1989	Budget Committee Recom-mended 1989	Budget Committee Not Recom-mended 1989
GENERAL GOVERNMENT					
Town Officers' Salaries	19,000	23,630	24,300	24,300	
Town Officers' Expenses	45,624	55,235	56,000	56,000	
Election/Registration Exp.	1,500	1,203	500	500	
Cemeteries	8,500	8,831	9,400	9,400	1,200
Gen. Government Buildings	16,000	17,102	15,000	15,000	
Reappraisal of Property	6,000	6,512	7,000	7,000	
Planning & Zoning	12,800	7,960	13,400	18,900	
Legal Expenses	13,500	19,338	25,000	25,000	
Advertising/Regional Assoc	1,850	1,977	2,142	2,142	
Board of Adjustment Exp.	476	415	1,657	1,657	
PUBLIC SAFETY					
Police Department	85,048	85,680	91,300	92,610	1,734
Fire Department	21,500	20,366	23,000	24,900	
Civil Defense	100	----	100	100	700
Building Inspection	3,300	3,260	3,400	3,400	
Meadowood Fire Dept.	1,800	1,800	1,800	1,800	
HIGHWAYS, STREETS & BRIDGES					
Gen. Highway Dept.Expenses	175,000	172,266	196,000	196,000	3,525
Street Lighting	7,500	7,404	7,500	7,500	
SANITATION					
Solid Waste Disposal	115,000	78,304	75,000	75,000	
HEALTH					
Health Department	6,000	5,235	7,000	7,000	
Animal Control	500	597	1,300	1,300	
Monadnock Family Services	1,591	1,591	1,680	1,680	
WELFARE					
General Assistance	2,500	1,722	2,500	2,500	

BUDGET OF THE TOWN OF FITZWILLIAM, NH
For the Year 1989

Cont.

PURPOSES OF APPROPRIATION (RSA 31:4)	Actual Appropri-ations 1988	Actual Expendi-tures 1988	Selectmen's Budget 1989	Budget Committee Recom-mended 1989	Budget Committee Not Recom-mended 1989
CULTURE AND RECREATION					
Library	14,365	14,199	18,339	18,339	1,450
Parks and Recreation	9,250	9,376	11,463	9,900	1,563
Patriotic Purposes	500	306	500	500	
Conservation Commission	100	220	100	100	
Parks and Precincts	1,000	850	1,500	1,600	
Arts Council	200	200	200	200	
DEBT SERVICE					
Principal Long-term Bonds & Notes	50,000	50,000			
Interest: Long-term Bonds & Notes	3,500	3,634			
Interest-Tax Anticipation Notes	27,000	39,804	40,000	40,000	
MISCELLANEOUS					
FICA, Retirement & Pension Contributions	16,000	17,498	18,000	18,000	
Insurance	55,600	51,953	60,000	60,000	
Unemployment Compensation	500	1,164	500	500	
CAPITAL OUTLAY					
Re-Assessment			50,000	50,000	
Paint Town Hall			14,000	12,500	
Computer - TC-TC					3,000
Handicap Access- Town Hall			5,000	5,000	
West Lake Road Project	50,000	14,943	75,000	75,000	
Purchase & Crush Gravel			50,000	50,000	
Road Oil/Grits	10,000	17,795	20,000	20,000	
Police Cruiser			16,100		16,100
Land for Police/Fire Bldg.			50,000	50,000	

BUDGET OF THE TOWN OF FITZWILLIAM, NH
For the Year 1989

Cont.

PURPOSES OF APPROPRIATION (RSA 31:4)	Actual Appropri-ations 1988	Actual Expendi-tures 1988	Selectmen's Budget 1989	Budget Committee Recom-mended 1989	Budget Committee Not Recom-mended 1989
Trash Transfer Sta.Recycle			25,000	25,000	
Fire Dept. Hose/Fittings			2,000	2,000	
Fire Dept. Capital Res.			10,000	10,000	5,000
Fire Dept. Protective Gear	2,000	970	2,000	2,000	
Fire Dept. 4" Hose	2,000	2,036	2,000	2,000	
Fire Station Doors			4,500	4,500	
Town Hall Oil Burner			4,500	4,500	
TOTAL APPROPRIATIONS	969,30'	973,610	1,045,681	1,035,328	31,272

SOURCES OF REVENUE
For the Year 1989

SOURCES OF REVENUE	Estimated Revenues 1988	Actual Revenues 1988	Selectmen's Budget 1989
TAXES			
Resident Taxes	12,000		
National Bank Stock Taxes	25		
Yield Taxes	5,000	14,283	15,000
Interest & Penalties on Taxes	20,000	9,454	10,000
Inventory Penalties	1,700		1,000
Land Use Change Tax	20,000	4,745	20,000
INTERGOVERNMENTAL REVENUES - STATE			
Shared Revenue - Block Grant	31,000	27,177	30,000
Highway Block Grant	53,148	53,148	55,957
Railroad Tax	16	23	23
Reimbursement- State Forest Land	261	311	300
LICENSES AND PERMITS			
Motor Vehicle Permit Fees	150,000	174,749	185,000
Dog Licenses	1,700	2,268	2,000
Business Licenses, Permits & Filing Fees	300	10	
Building Permits	5,000	4,205	5,000
Planning Board Income	7,500	2,731	3,300
CHARGES FOR SERVICE			
Income From Departments	5,000	9,539	9,000
Rent of Town Property	1,000	1,320	1,000
MISCELLANEOUS REVENUES			
Interest on Deposits	30,000	19,101	20,000
Sale of Town Property	500	550	500
OTHER FINANCING SOURCES			
Revenue Sharing Fund	5,270		
Fund Balance	80,000		
TOTAL REVENUES AND CREDITS	429,420		358,080

MARCH 8, 1988 SYNOPSIS
ANNUAL TOWN MEETING - FITZWILLIAM, NH

The Annual Town Meeting was called to order at 2:00 PM, and the voting on Article 1 and 2 as follows:

Selectman	Wallace F. Angier	174
(3 year term)	*Donald O. Crutchley	252
Selectman	Altieri Farinoli	47
(1 year term)	*Catherine Favreau	363
Moderator	*William N. Prigge	386
(2 year term)		
Fire Ward	*David Raitto	238
(3 year term)	Winston A. Wright	128
	Mark Huntoon	69
Supervisors of Checklist	*Marjorie H. Ayers	409
(6 year term)		
Planning Board	D. Jean deLongchamp	125
(3 year term)	Richard L. Ford	75
	*Thomas S. McCulla	245
	Charles S. Rideg	128
	*Terry Silverman	161
Planning Board	Altieri Farinoli	68
(2 year term)	*Katherine R. Tommila	344
Budget Committee	*Austin Killeen	309
(3 year term)	*Reino M. Lilback	313
Budget Committee	*David Krisch	23
(2 year term)		
Budget Committee	*Thomas B. Lacy	364
(1 year term)		
Trustee of Trust Funds	*June E. Parker	389
(3 year term)		
Trustee of Trust Funds	*Nancy Methe	400
(1 year term)		
Trustee of Library	Robin Haynes	156
	*Julia R. Norcross	241
(3 year term)		

* Elected to Office

Cemetery Commissioner (3 year term)	*Carl Baldwin	396
Cemetery Commissioner (1 year term)	*Ed Saari	372
Commissioners of Plante Memorial Park (1 year term)	*Robert Dunton	397

* Elected to Office

Article 2 - (By Petition) (By Ballot)
"To combine the offices of Town Clerk, and Tax Collector into a single office of "Town Clerk-Tax Collector" as authorized by RSA-41:45-a. Office to become effective upon the election and qualification of a Town Clerk-Tax Collector at the 1989 Annual Meeting; term of office to run three years."

Yes 352 No 54 Blank 14

Article 3 - 11 (By Ballot)
Voted for the adoption of Amendment No. 1 as proposed by the Planning Board for the town Land Use By-Laws as follows: Providing that manufactured housing and presite built housing be considered in the same terms as single family dwellings except as otherwise provided for in the town's Historic District Regulations.

Yes 270 No 110

Article 4 - Voted for the adoption of Amendment No. 2 as proposed by the Planning Board for the town Land Use By-Laws as follows: deleting the provisions for site plan special permits from the By-Law with the intent that such provisions be adopted by the Planning Board under the Site Plan Review Authority conferred by RSA 674:43-44.

Yes 240 No 114

MARCH 8, 1988 SYNOPSIS
ANNUAL TOWN MEETING - FITZWILLIAM, NH

Article 5 - Voted for the adoption of Amendment No. 3 as proposed by the Planning Board for the town Land U:e By-Laws as follows: removing the provisions for the "Planned Conservation Residential Community District" from the By-Laws.

Yes 219 No 135

Article 6 - Voted for the adoption of Amendment No. 4 as proposed by the Planning Board for the town Land Use By-Laws as follows: Providing that earth removal be regulated by the Planning Board as required by RSA 155-E.

Yes 247 No 124

Article 7 - Voted for the adoption of Amendment No. 5 as proposed by the Planning Board for the Land Use By-Laws as follows: removing the provisions for Coastal Flood Hazard Areas from the By-Law.

Yes 260 No 104

Article 8 - Voted for the adoption of Amendment No. 6 as proposed by the Planning Board for the town Land Use By-Laws as follows: specifying the conditions under which the Board of Adjustment can grant a variance.

Yes 267 No 92

Article 9 - Voted for the adoption of Amendment No. 7 as proposed by the Planning Board for the town Land Use By-Laws as follows: clarifying the responsibilities of the Board of Adjustment with respect to appeals.

Yes 292 No 66

MARCH 8, 1988 SYNOPSIS
ANNUAL TOWN MEETING - FITZWILLIAM, NH

Article 10 - Voted for the adoption of Amendment No. 8 as proposed by the Planning Board for the town Land Use By-Laws as follows: combining the R-3 districts into a single Rural District and establishing standards for the District.

Yes 247 No 110

Article 11 - Voted for the adoption of Amendment No. 9 as proposed by the Planning Board for the town Land Use By-Laws as follows: adopting the map entitled "Land Use Districts of the Town of Fitzwilliam".

Yes 283 No 80

The evening meeting opened at 7:00 PM by Moderator William Prigge. Salute to the flag followed by prayer by Rev. Douglas Stewart.

Article 12 - Voted to accept the reports of agents, committees and officers heretofore chosen. Tom Parker apologized for the omission of the Budget Committee in the list of Town officers in the front of the Town Report, and read the names of the Budget Committee members.

Article 13 - Voted to appoint a committee to have charge of the Memorial Day exercises and the Moderator appointed a committee of 3 as follows: Robert Corrette, Rev. Douglas Stewart and Catherine Favreau.

Article 14 - Voted to authorize the Selectmen to borrow money in anticipation of taxes.

Article 15 - Voted to raise and appropriate the sum of $60,000.00 for the repair of the Town Hall roof.

MARCH 8, 1988 SYNOPSIS
ANNUAL TOWN MEETING - FITZWILLIAM, NH

Article 16 - Voted to raise and appropriate the sum of $7,000.00 for the Codification of Town Ordinances and By-laws.

Article 17 - Passed as amended to read: Voted to raise and appropriate the sum of $15,000.00 to prepare preliminary plans for an addition to the Town Hall and to authorize the Board of Selectmen to contract with an architect for this purpose AND TO INVESTIGATE OTHER POSSIBILITIES AND TAKE APPROPRIATE ACTION TO EXPAND THE TOWN OFFICE FACILITIES.

Article 18 - Voted to raise and appropriate the sum of $85,000.00 to complete reconstruction of the Royalston Road from the Holman Road to the Massachusetts State Line.

Article 19 - Voted to raise and appropriate the sum of $50,000.00 to start reconstruction of the West Lake Road.

Article 20 - Voted to raise and appropriate the sum of $10,000.00 for the purchase of materials for re-surfacing of Town roads (asphalt and grits).

Article 21 - Voted to raise and appropriate the sum of $10,000.00 for the purchase and installation of culverts on the Templeton Tnpk., District #4 Road and the Old Turnpike Road.

Article 22 - Voted to raise and appropriate the sum of $200.00 for the Grand Monadnock Arts Council.

Article 23 - Voted to raise and appropriate the sum of $2,000.00 for the purchase of a mobile radio for use by the Police Department.

MARCH 8, 1988 SYNOPSIS
ANNUAL TOWN MEETING - FITZWILLIAM, NH

Article 24 - Voted to raise and appropriate the sum of $2,000.00 for the purchase of protective clothing for the use of the Fire Dept.

Article 25 - Voted to raise and appropriate the sum of $2,000.00 for the purchase of large diameter hose for the use of the Fire Dept.

Article 26 - Voted to raise and appropriate the sum of $3,000.00 to be added to sums already raised to complete the purchase and installation of a pump for the Fire Dept. Reel Truck.

Article 27 - Voted to raise and appropriate the sum of $1,800.00 to support the operation of the Meadowood County Area Fire Department.

Article 28 - Voted to raise and appropriate the sum of $1,591.00 for the support of Monadnock Family Services.

Article 29 - Voted to accept the budget in the amount of $969,304.00.

Took a 15 minute recess.

Article 30 - Voted to discontinue a portion of the Royalston Road abutting the Kenison property, which has been rendered unnecessary for highway use due to the relocation of the road, and to authorize the Board of Selectmen to issue any deeds required in relation thereto.

Article 31 - Voted to discontinue a portion of the Royalston Road abutting the Associated Sportsmen's Club property, which has been rendered unnecessary for highway use due to the relocation of the road, and to authorize the Board of Selectmen to issue any deeds required in relation thereto.

Article 32 - Voted to approve action taken by the Board of Selectmen relative to the leasing of a Road Grader.

Article 33 - Voted to approve the erection of a partition in the lower hall, creating a room to be used as a Selectmen's Office.
Article 34 - Voted to authorize the Board of Selectmen to enter into a long-term agreement with the Town of Jaffrey concerning the disposition of solid waste.

Article 35 - Voted to authorize the Board of Selectmen to withdraw from the Ashuelot Valley Refuse Disposal District created under RSA 53-B, should an alternate means of handling solid waste be available and in the best interest of the Town.

Article 36 - (By Petition) (By Ballot) Voted to adopt the provisions of RSA 80:58-86 for a real estate tax lien procedure. These statutes provide that tax sales to private individuals for non-payment of property taxes on real estate are replaced with a real estate tax lien procedure under which only a municipality or county where the property is located or the State may acquire a tax lien against land and buildings for unpaid taxes. Results of ballot voting:

Yes 96 No 5

Article 37 - Voted to authorize the Board of Selectmen to establish suitable dump user fees.

MARCH 8, 1988 SYNOPSIS
ANNUAL TOWN MEETING - FITZWILLIAM, NH

Article 38 - Voted to see what action the Town wishes to take relative to the funds remaining in the 225th Anniversary Committee Account. The amount remaining is $3,359.00. Suggested that the memorial plaque on front of Town Hall be updated; that an outdoor bulletin board be placed in the common for public notices; and that a permanent stone marker be placed at the Depot Park.

Article 39 - This Article passes as amended to read: To name the SPORTS FIELD the Charles Wallace Sports Field.

Article 40 - Voted to authorize the Board of Selectmen to transfer any interest the Town may have in and to a .28 acre piece of property on the Pierce Road to David L. Hill and Nancy H. Hill, the abutting property owners.

Article 41 - Voted to authorize the Board of Selectmen to sell tax deeded property.

Article 42 - Voted to authorize the Board of Selectmen to trade, sell, or otherwise dispose of any unusable vehicles or equipment of any of the departments of the Town.

Article 43 - (By petition) (By ballot) Voted to adopt the provisions of RSA 72:1-c which authorizes any town or city to elect NOT TO ASSESS, LEVY AND COLLECT A RESIDENT TAX. Results of ballot voting as follows:

Yes 70 No 9

The meeting adjourned at 10:30 PM.

Respectfully submitted,

Jane R. Wright, Clerk

We would like to extend our sincere thanks and appreciation to everyone who has served on the various Town Boards and Committees during the past year. Your efforts continue to make our town a better place in which to live. We also encourage others not yet involved to lend a helping hand. By getting involved, you can help shape Fitzwilliam into the kind of town you would like it to be.

There have been a number of changes in the Selectmen's office this year. The partition authorized at last year's Town Meeting has been erected and our office moved across the hall. This has provided the Board with the space necessary to operate more efficiently, while our former office space has provided more room for the Town Clerk/Tax Collector. This year we plan to move the Town Treasurer's records into the Town Hall as well.

We also had personnel changes. Mrs. Catherine Favreau resigned from the Board and was replaced by Mrs. Susan Link. Miss Mary Crooke was hired to fill a vacancy as our Administrative Assistant. We're pleased to report that this is working out extremely well.

A number of projects have been accomplished this year. After several years in the works, a comprehensive personnel policy has been adopted to cover all Town employees. We have computerized our financial records to include income, expenditures, and payroll. This has resulted in both savings in time and much better control of our financial picture. The codification of our ordinances is underway and should be completed in the near future.

Each year we have included the number of building permits issued, and this year is no

exception. During 1988 we issued a total of 130 building permits, which is down from 144 the year before. Most surprising, however, is that this included 17 new homes, down from the 49 new homes in 1987. This is, in fact, the lowest number of permits for new homes in several years. The assessed valuation of the Town rose to $51,726,485.00, up 7.6% from 1987.

Last year we recommended a building program in order to meet several needs of the Town. Fifteen thousand dollars was appropriated for architectural costs, for a new police and fire, substation building to be located adjacent to the Town Hall. Concerns were expressed at that time as to whether our plan was the best approach. After Town Meeting, we held a public hearing to obtain more input about the project. Out of that hearing, a committee was formed to make recommendations as to how best meet our objectives. Early on, this committee recommended that expansion not take place at the present Town Hall, citing lack of space for expansion, congestion, and a reluctance to make any changes to our historic Town Hall. The committee recommended that the police station and fire department substation be located on Route 12, in close proximity to the Town Hall but outside the Historic District. A location has been chosen and an option to purchase obtained. We believe the location is ideal for our needs and the price is very attractive. We have included an Article on the Warrant this year to raise the funds. We strongly recommend that the land be purchased now while it's available. We are holding off on building plans in the meantime to avoid too heavy an impact on the Town budget.

The need for more office space has been parti-

ally met with the creation of a new Selectmen's office, thus freeing our former office space for other uses. Eventually, we will require more space as we continue to gather all Town records, which are now kept in private homes, into the Town Hall. The need for this space will be the subject of future plans.

We are addressing the handicap access issue by requesting funds this year to build a ramp and platform entering by the rear door of the Hall. This appears to be the easiest way to meet the requirement with a minimal impact on the aesthetics of the building.

During 1988, a new roof was put on the Town Hall. The good news is that the cost was well under the money appropriated for the job. The bad news is that damage was sustained due to leaks and staining. The damage due to leaks was repaired and charged to the contractor. The staining of the south side of the building has not yet been repaired. We obtained estimates of the cost to clean and re-paint, and charged the contractor accordingly. This year we are requesting funds to paint the entire building. We are also requesting funds to replace both furnaces. Our oil man has advised us that due to their age, the furnaces are no longer operating efficiently or dependably. The project includes furnaces, burners and duct work to tie them into the existing heating ducts within the building. This last project should allow a more efficient and economical heating of the Town Hall.

The proposed rock crushing operation at Webb Quarry has been of concern to many of our residents. We have received close to 100 letters expressing both concern and outright opposition. The Board of Selectmen will not have a

direct role in determining whether their operation will be allowed or not. This task falls within the purview of the Planning Board. We do, however, recognize the complexity of the issue and have engaged both a law firm and two consultants in order to insure that the Planning Board has the very best in both legal and technical advice available.

This year we are recommending that the Town be re-assessed. Our last re-assessment was done in 1981. Since then, real estate values have changed drastically. This has resulted in numerous inequities which can only be corrected with a complete re-assessment. An Article to this effect is on the Warrant.

We would like to dispel one myth concerning re-assessment. Re-assessment does not result in raising more tax dollars. The dollars to be raised are determined by the dollars appropriated. The more we spend, the more we raise. What re-assessment does do is to spread the tax load more equitably. This means that while some will have higher tax bills, others will have lower bills. Fairness is the key word.

Each year the Department of Revenue Administration compares actual sales in Town with assessed valuations to arrive at an equalization figure. This figure, along with our total assessed valuation, is used to arrive at an equalized valuation of the Town. This equalized valuation is then used to determine our share of both the County budget and school district long-term debt re-payment. It is our opinion that there are too many inequities in our assessments to guarantee the accuracy of their equalization figure. In the past, this has meant that Fitzwilliam has paid a larger

share of both the school and county costs. We hope to have this corrected in future years.

We still do not have a long-range solution to the solid waste problem. We have continued our membership in the Ashuelot Valley Refuse Disposal District. As you no doubt have read in the local papers, their efforts to site a landfill have met with complete failure. At this time, they are calling for meetings with local officials in an attempt to gain both support and direction.

Meanwhile, we have continued to work with the towns of Jaffrey and Dublin in an effort to upgrade the Jaffrey landfill into an acceptable long-term landfill. Our consultants have prepared the plan, and it has been submitted to the State. As of this time, the State has neither accepted nor rejected the proposal. There appears to be a real reluctance on the part of State officials to accept any long-term plan from any one or several of the towns.

There are two things that we are certain of when it comes to solid waste. First, we will continue to run a trash transfer station and haul the waste to one location or another. Second, recycling will be a large part of any solid waste program. In this regard, we are looking at our trash transfer equipment both in terms of capacity and whether we should continue to lease the equipment or whether long-term savings could be made by purchasing our own compactor and container. In the area of recycling, we have established a committee to work with our Board to get the program off the ground. This year, we are requesting funds to set up a building and purchase capital equipment. We are also requesting author-

ity to make recycling mandatory once we are ready to handle the material. We are looking for your support to make recycling work.

Finally, we are pleased to report that the Royalston Road project has been completed. Work has started on the West Lake Road project and as we indicated last year, we are requesting additional funds this year to complete that project. This Board and our Road Agent are working with the Planning Board to integrate future road re-building into both their master plan for the Town and a capital improvement plan.

Respectfully submitted,

Thomas F. Parker, Chmn.
Donald O. Crutchley
Susan S. Link

Carey, Vachon
& Clukay, PC
Certified Public Accountants

131 Middle Street
Manchester, New Hampshire 03101
(603) 622-7070

February 6, 1989

Board of Selectmen
Town of Fitzwilliam, New Hampshire

We have examined the financial statements of the various funds and account groups of the Town of Fitzwilliam, New Hampshire, for the year ended December 31, 1988, and have issued our report dated January 30, 1989. As part of our examination, we made a study and evaluation of the Town's system of internal accounting control to the extent we considered necessary to evaluate the system as required by generally accepted auditing standards. Under these standards, the purpose of such an evaluation is to establish a basis for reliance on the system of internal accounting control in determining the nature, timing, and extent of auditing procedures that are necessary for expressing an opinion on the financial statements.

The objective of internal accounting control is to provide reasonable, but not absolute, assurance as to the safeguarding of assets against loss from unauthorized use or disposition and the reliability of financial records for preparing financial statements and maintaining accountability for assets. The concept of reasonable assurance recognizes that the cost of a system of internal accounting control should not exceed derived benefits and that evaluation of these factors necessarily requires estimates and judgments.

There are inherent limitations that should be recognized in considering the potential effectiveness of any system of internal accounting control. In the performance of most control procedures, errors can result from misunderstanding of instructions, mistakes of judgment, carelessness or other personal factors. Control procedures whose effectiveness depends upon segregation of duties can be circumvented by collusion. Similarly, control procedures can be circumvented intentionally with respect to the estimates and judgments required in the preparation of the financial statements. Further, projection of any evaluation of internal accounting control to future periods is subject to the risk that the procedures may become inadequate because of changes in conditions and that the degree of compliance with the procedures may deteriorate.

Our study of the system of internal accounting control for the year ending December 31, 1988, would not necessarily disclose all weaknesses in the system because it was based on selective tests of accounting records and related data. The study and evaluation disclosed no weaknesses which we consider to be

material. The following recommendations were developed from our observation of the Town's operations and are not the result of any special study.

OTHER CASH ACCOUNTS

The Selectmen control the cash accounts for several special funds included in the Town's books. State law requires that all Town funds be held by the Town Treasurer. We recommend that the Selectmen turn these accounts over to the Treasurer to comply with state law.

FINANCIAL REPORTING

Summary reports prepared during the year did not include all activity for the year. Several items which were accounted for in detail were omitted from the summary information, causing variances to arise. Complete, accurate information is required for the Town's management to adequately monitor financial activity during the year. Additional audit time was required to resolve these variances. We recommend that all summary reports are reconciled to the supporting detail accounts to insure that reporting is accurate and complete.

RECONCILIATION OF TREASURER'S AND SELECTMEN'S RECORDS

During the year, the Treasurer's and Selectmen's records were not reconciled. Such reconciliations act as a system of checks and balances to insure that financial information is complete, accurate and timely. We recommend that periodic reconciliations between the Selectmen's and Treasurer's records be performed, to insure proper reporting of the financial activity of the Town.

COMPUTERIZATION

We commend the Town officials for computerization of the accounting function. The implementation of a computer system is an ongoing process to obtain the optimum results. We recommend the Town continue to develop and improve the computer system so as to obtain the financial information, required by Town officials to monitor the Town's financial activity, with the most efficiency.

A letter of this nature concentrates on identified problem areas. We do not mean to imply criticism of Town officials but to highlight areas where we believe operating systems can be strengthened. We wish to express our thanks to the officials of the Town for their assistance during the course of our audit.

Very truly yours,

Carey, Vachon & Chelsey, P.C.

FINANCIAL REPORT
For the Year 1988

RECEIPTS

FROM LOCAL TAXES		
Property Taxes - 1988	$ 1,738,659	
Yield Taxes - 1988	15,705	
Property & Yield Taxes - previous years	211,559	
Resident Taxes - previous years	950	
Land Use Change Tax - current & prior	9,600	
Interest & Penalties on Taxes	21,621	
Tax Sales Redeemed	66,052	
Motor Vehicle Permit Fees	174,749	
Total Taxes Collected & Remitted to Treasurer		$ 2,238,895
LICENSES AND PERMITS		
Dog Licenses	2,262	
Business Licenses, Permits & Filing Fees	10	
All Other Licenses, Permits & Fees	7,404	
Total		9,676
INTERGOVERNMENTAL REVENUES - STATE		
Shared Revenue	78,266	
Highway Block Grant	53,147	
All Other State Grants	9,360	
Total		140,773
REVENUE FROM CHARGES FOR SERVICE		
Other Sales & Service Charges	10,229	
Total		10,229
MISCELLANEOUS REVENUES		
Interest on Investments	31,977	
Rents and Royalties	1,320	
Other Miscellaneous Revenue	5,618	
Total		38,915

FINANCIAL REPORT
For the Year 1988

RECEIPTS Cont.

NON-REVENUE RECEIPTS		
Tax Anticipation Notes	$ 1,050,000	
State Marriage Licenses	394	
Total		1,050,394
Total Receipts from All Sources		3,488,882
Cash on Hand January 1, 1988		529,921
GRAND TOTAL		$ 4,018,803

EXPENDITURES

GENERAL GOVERNMENT	
Town Officer Salaries	$ 23,804
Town Officer Expenses	57,130
Election and Registration	1,202
Cemeteries	8,982
General Government Buildings	16,871
Reappraisal of Property	6,512
Planning and Zoning	8,375
Legal Expenses	19,868
Regional Association	1,977
PUBLIC SAFETY	
Police Department	85,679
Fire Department	22,166
Building Inspection	3,260
HIGHWAYS, STREETS, BRIDGES	
General Highway Department	174,717
Street Lighting	8,048
SANITATION	
Solid Waste Disposal	78,078

FINANCIAL REPORT
For the Year 1988

EXPENDITURES Cont.

HEALTH		
Health Department	5,235	
Animal Control	361	
WELFARE		
General Assistance	3,313	
CULTURE AND RECREATION		
Library	14,195	
Parks and Recreation	10,390	
Patriotic Purposes	306	
Conservation Commission	220	
DEBT SERVICE		
Principal Long-term Bonds & Notes	50,000	
Interest: Long-term Bonds & Notes	3,092	
Interest: Tax Anticipation Notes	40,346	
MISCELLANEOUS		
FICA, Retirement, Pension Contributions	21,732	
Insurance	51.953	
Unemployment Compensation	1,164	
UNCLASSIFIED		
Payments - Tax Anticipation Notes	1,100,000	
Taxes Bought.by Town	75,345	
Abatements and Refunds	9,781	
Payments to Trustees of Trust Funds	750	
PAYMENTS TO OTHER GOVERNMENTS		
To State - Dog License & Marriage Licenses	2,794	
Taxes Paid to County	202,876	
Taxes Paid to School District	1,278,082	
Total Payments for All Purposes		$ 3,388,604
Total Payments: Purchase of Equipment		20,106
Total Payments: Construction		244,143
Cash on Hand December 31, 1988		365,950
GRAND TOTAL		$ 4,018,803

FINANCIAL REPORT
For the Year 1988

ASSETS AND LIABILITIES

ASSETS

Cash	$ 365,951	
Total Cash		$ 365,951
Accounts due the Town - from Capital Projects	3,210	
Total Accounts Due the Town		3,210
Unredeemed Taxes		
Levy of 1987	40,213	
Levy of 1986	12,952	
Levy of 1985	1,012	
Total Unredeemed Taxes		54,177
Uncollected Taxes		
Levy of 1988	278,652	
Levy of 1987	1,390	
Levy of 1986	570	
Total Uncollected Taxes		280,612
Total Assets		703,950
Fund Balance - Current Deficit		0
GRAND TOTAL		$ 703,950

LIABILITIES

Accounts Payable	11,590	
Unexpended Balances - Special Appropriations	133,623	
Unexpended Balances of Other Funds	4,193	
School District Taxes Payable	529,899	
Reserve for Estimated Uncollectable Taxes	1,582	
Total Accounts Owed by the Town		680,887
Fund Balance - Current Surplus		23,063
GRAND TOTAL		$ 703,950

STATEMENT OF APPROPRIATION
For the Tax Year 1988

PURPOSES OF APPROPRIATIONS	AMOUNT
GENERAL GOVERNMENT	
Town Officers' Salaries	$ 19,000.00
Town Officers' Expenses	45,824.00
Election & Registration Expenses	1,500.00
Cemeteries	8,500.00
General Government Buildings	16,000.00
Reappraisal of Property	6,000.00
Planning & Zoning	12,800.00
Legal Expenses	13,500.00
Advertising & Regional Association	1,850.00
Board of Adjustment Expenses	476.00
PUBLIC SAFETY	
Police Department	85,048.00
Fire Department	21,500.00
Civil Defense	100.00
Building Inspection	3,300.00
Meadowood Fire Dept. (Article 27)	1,800.00
HIGHWAYS, STREETS & BRIDGES	
General Highway Dept. Expenses	175,000.00
Street Lighting	7,500.00
SANITATION	
Solid Waste Disposal	115,000.00
HEALTH	
Health Department	6,000.00
Animal Control	500.00
Monadnock Family Services (Art.28)	1,591.00
WELFARE	
General Assistance	2,500.00

STATEMENT OF APPROPRIATION
For the Tax Year 1988

CULTURE AND RECREATION		
Library		14,365.00
Parks and Recreation		9,250.00
Patriotic Purposes		500.00
Conservation Commission		100.00
Parks and Precincts		1,000.00
Arts Council (Article 22)		200.00
DEBT SERVICE		
Principal Long-term Bonds & Notes		50,000.00
Interest: Long-term Bonds & Notes		3,500.00
Interest: Tax Anticipation Notes		27,000.00
CAPITAL OUTLAY		
Town Hall Roof Project	(Art. 15)	60,000.00
Town Hall Addition	(Art. 17)	15,000.00
Codification	(Art. 16)	7,000.00
Royalston Road Project	(Art. 18)	85,000.00
West Lake Road Project	(Art. 19)	50,000.00
Road Oil/Grits	(Art. 20)	10,000.00
Culvert Project	(Art. 21)	10,000.00
Police Radio	(Art. 23)	2,000.00
Fire Dept. Gear	(Art. 24)	2,000.00
Fire Dept. Hose	(Art. 25)	2,000.00
Fire Dept. Pump	(Art. 26)	3,000.00
MISCELLANEOUS		
FICA,Retirement,Pension Contrib.		16,000.00
Insurance		55,600.00
Unemployment Compensation		500.00
TOTAL APPROPRIATIONS		$ 969,304.00

SOURCES OF REVENUE
For the Tax Year 1988

TAXES	
National Bank Stock Taxes	$ 25.00
Yield Taxes	22,500.00
Interest & Penalties on Taxes	20,000.00
Inventory Penalties	1,500.00
Land Use Change Tax	20,000.00
INTERGOVERNMENTAL REVENUES - STATE	
Shared Revenue - Block Grant	27,177.00
Highway Block Grant	53,148.00
Railroad Tax	23.00
Reimbursement - State Forest Land	589.00
LICENSES AND PERMITS	
Motor Vehicle Permit Fees	175,000.00
Dog Licenses	2,200.00
Business Licenses, Permits & Filing Fees	300.00
Building Permits	4,000.00
Planning Board	7,500.00
CHARGES FOR SERVICE	
Income From Departments	7,500.00
Rent of Town Property	1,000.00
MISCELLANEOUS REVENUES	
Interest on Deposits	30,000.00
Sale of Town Property	500.00
State Reimbursement Sports Field Project	27,000.00
OTHER FINANCING SOURCES	
Withdrawals From General Fund Trusts	5,270.00
TOTAL REVENUES AND CREDITS	$ 405,232.00

1988 TAX RATE
COMPUTATION AND BREAKDOWN

TAX RATE COMPUTATION

Total Town Appropriations	+	$ 969,304.00
Total Revenues & Credits	-	405,232.00
Net Town Appropriations	=	564,072.00
Net School Tax Assessment	+	1,289,359.00
County Tax Assessment	+	202,876.00
Total of Town,School,County	=	2,056,307.00
DEDUCT Total Business Profits Tax Reimbursement	-	51,089.00
ADD War Service Credits	+	10,350.00
ADD Overlay	+	3,834.00
Property Taxes to be Raised	=	$2,019,402.00

TAX RATE BREAKDOWN

Town	11.01
County	3.88
School	24.15
Total	39.04

SCHEDULE OF TOWN PROPERTY
AS OF 12/31/88

DESCRIPTION	VALUE
Town Hall, Land & Buildings	$ 550,000
Furniture & Equipment	30,000
Library, Land & Buildings	145,000
Furniture & Equipment	50,000
Police Department, Land & Buildings	25,000
Equipment	15,000
Fire Department, Land & Buildings	95,000
Equipment	140,000
Highway Department, Land & Buildings	95,000
Equipment	125,000
Materials & Supplies	25,000
Parks, Commons & Playgrounds	45,000
Cemetery, Land	35,000
Equipment	2,500
Trash Transfer Station	35,000
Tax Deeded Land	20,000
Conservation Property	85,000
TOTAL	$ 1,517,500

SUMMARY INVENTORY OF VALUATION

Value of Land		$ 13,928,155
Value of Buildings		36,311,280
Public Utilities		1,927,050
Total Valuation Before Exemptions		52,166,485
Blind Exemption (4)	60,000	
Elderly Exemption (36)	380,000	
Total Exemption Allowed		440,000
Net Valuation on Which Tax Rate is Computed		$ 51,726,485

UTILITY SUMMARY

New England Power Company	$ 485,050
Public Service Company of NH	1,442,000
	$ 1,927,050

CURRENT USE REPORT

Description	Number of Acres
Farm Land	239.5
Forest Land	12,974
Wild Land - Unproductive	641
Wet Land	47
Total Number of Acres Exempted under Current Use	13,902
Total Number of Acres Taken Out of Current Use During Year	24



TAX COLLECTOR'S REPORT - SUMMARY OF TAX ACCOUNTS
FISCAL YEAR ENDED DECEMBER 31, 1988

TOWN OF FITZWILLIAM, NH

-DR-

	LEVIES OF: 1988	1987
Uncollected Taxes - Beginning of Fiscal Year:		
Property Taxes	$	$207,857.00
Resident Taxes	2,290.00	
Land Use Change Tax	7,100.00	
Taxes Committed to Collector:		
Property Taxes	2,014,950.00	
Land Use Change Tax	2,500.00	
Yield Taxes	22,542.00	
Added Taxes:		
Property Taxes		2,603.00
Resident Taxes		30.00
Overpayments:		
a/c Property Taxes	800.00	1,743.00
a/c Resident Taxes		30.00
Interest Collected on:		
Delinquent Taxes	163.00	8,796.00
Yield Tax	100.00	
Land Use Change Tax	647.00	
Penalties Collected on:		
Resident Taxes		95.00
TOTAL DEBITS	$2,048,802.00	$223,464.00

TAX COLLECTOR'S REPORT - SUMMARY OF TAX ACCOUNTS
FISCAL YEAR ENDED DECEMBER 31, 1988

TOWN OF FITZWILLIAM, NH

-CR-

	LEVIES OF: 1988	1987
Remitted to Treasurer During Fiscal Year:		
Property Taxes	$1,738,659.00	$211,559.00
Resident Taxes		950.00
Land Use Change Tax	9,600.00	
Yield Taxes	15,705.00	
Interest on Yield Tax	100.00	
Interest on Taxes	163.00	8,796.00
Interest on Land Use Change Tax	647.00	
Penalties on Resident Tax		95.00
Abatements Allowed:		
Property Taxes	5,014.00	674.00
Yield Taxes	263.00	
Uncollected Taxes End of Fiscal Year:		
Property Taxes	272,077.00	
Resident Taxes		1,390.00
Yield Taxes	6,574.00	
TOTAL CREDITS	$2,048,802.00	$223,464.00

Respectfully submitted,

Jane R. Wright
Tax Collector

TAX COLLECTOR'S REPORT - SUMMARY OF TAX SALE/TAX LIEN ACCOUNTS
FISCAL YEAR ENDED DECEMBER 31, 1988

TOWN OF FITZWILLIAM, NH

	-DR- Tax Sale/Lien on account of Levies of: 1987	1986	Prior
Balance of Unredeemed Taxes Beginning of Fiscal Year:		$ 35,774.00	$ 1,068.00
Taxes Executed to Town During Fiscal Year:	$ 75,580.00		
Subsequent Taxes Paid:			8,173.00
Interest Collected After Sale/Lien Execution:	2,474.00	3,775.00	3,273.00
TOTAL DEBITS	$ 78,054.00	$ 39,549.00	$ 12,534.00

	-CR-		
Remittance to Treasurer During Fiscal Year:			
Redemptions	$ 35,367.00	$ 22,823.00	$ 7,862.00
Interest & Costs After Sale	2,474.00	3,775.00	3,273.00
Abatements During Year:			387.00
Unredeemed Taxes End of Year:	40,213.00	12,951.00	
Unredeemed Subsequent Taxes:			1,012.00
TOTAL CREDITS	$ 78,054.00	$ 39,549.00	$ 12,534.00

Respectfully submitted.

Jane R. Wright
TAX COLLECTOR

UNREDEEMED 1986 LEVY
AS OF 12/31/88

NAME	UNREDEEMED
Bailey, Donald M.	$ 39.15
Bailey, Donald M.	526.26
Carlson, Raymond B. & Shirley	843.05
Chase,Jr., Howard E.	614.04
Collins, Robert & Catherine	423.07
Demirgian, Varohjan	210.51
Dunton, Lewis	1,043.41
Durham, Frederick F. & Beverly	761.23
Earley, Thomas J.	12.96
Fish, Norman M. & Pauline	1,189.22
Gilman, Richard E.	589.35
Green, Stephen	339.54
Hayes, Gary	281.85
Heald, Gary A.	905.99
Lawrence, Keith J.	281.15
Lively, Daniel & Nancy	139.76
Quesnel, Roger J. & Harriet	313.45
Royce, John J. & Janet L.	975.23
Soly, Joseph E. & Patricia	381.50
Trueax, Bradley & Kathleen	310.17
Webber, C. Richard	1,198.66
Whipple, Frank D.	486.40
Whipple,Sr., Henry W.	1,084.70
	$ 12,950.65

Balances as of December 31, 1988.

UNREDEEMED 1987 PROPERTY TAXES
AS OF 12/31/88

NAME	BALANCE DUE
Bailey, Donald M.	$ 1,140.28
Berardi, Catherine N.	2,491.79
Carlson, Raymond B. & Shirley	865.63
Champion, JoAnn	1,450.40
Chase,Jr., Howard E.	673.46
Collins, Robert & Catherine	981.08
Cunningham, Robert A. & Cynthia	332.38
Demirgian, Varohjan	258.46
Durham, Frederick F. & Beverly	784.50
Eddy, Daniel M. & J. Patriarca	215.56
Eddy, Henry,Nicole & J. Patriarca	655.20
Fish, Norman M. & Pauline	1,217.18
Fiske, Francis & Jane L.	13.00
Fitzwilliam Bldg.& Water Corp.	4,798.28
G & G Junkyard	819.28
Garrett, Donald E. & Cynthia	1,249.39
Gilman, Richard E.	880.19
Green, Stephen	367.42
Guenther, James H.	240.52
Hart, Paul R.	897.87
Hayes, Gary	309.17
Heald, Gary A.	930.11
Hewitt, John L. & Mary E.	546.88
Iosua, Scott,Jayce & A. Arrigo	944.42
Khoury, Brian W.	89.71
LaFontaine, Ray A. & Kathy M.	170.83
LeBlanc, Oscar & Nancy O'Brien	711.69
Lively, Daniel & Nancy	963.40
McCauley, David K. & Shirley A.	350.77
Mullin, Rita J.	1,777.80
Newton, Joseph R.	159.39
Niemela, Ralph, Helen & Ralph J.	2,470.52
Olson, Michael C.	1,788.20
Panagiotes, William	3,054.27
Patch, Howard & Patricia A.	295.57
Soly, Joseph E. & Patricia	419.42
Sweeney, Mark D.	255.08
Uhtenwoldt, Marlies L.	359.09
Webber, C. Richard	1,226.55

UNREDEEMED 1987 PROPERTY TAXES
AS OF 12/31/88

NAME	BALANCE DUE
Wells, Bruce	158.35
Whipple, Frank D.	505.75
Whipple,Sr., Henry W.	1,148.01
Willard, Robert R.	236.36
Wood Fiber, Inc.	23.00
	$ 40,213.21

* The total printed here represents the total as of December 31, 1988, although some names do not appear because they have been paid prior to printing.

FITZWILLIAM, NH
UNPAID YIELD TAXES

1.	Lynne Brown	$ 94.14
2.	Walter Desmond	1,292.55
3.	Michael Olson	765.74
4.	Mark Panagiotes	250.00
5.	Darryl Meattey	56.35
6.	Mark Raitto	3,032.80
7.	John Royce, Jr.	991.00
		$ 6,574.88

* Total as of December 31, 1988, although some may have paid prior to printing.

UNPAID PROPERTY TAX 1988
AS OF 12/31/88

NAME	BALANCE DUE
Adams, Robert E. & Loretta M.	$ 10.00
Aldsworth, Richard A.	125.57
Angier, Frank A.	732.00
Austin, Timothy A.	1,659.00
Bailey, Donald M.	3,616.00
Barry, Janice et al	252.00
Bartlett, Ronnie C. & Shantell	650.47
Bassett, Howard C. & Karen M.	517.00
Beal, Jeffrey L.	252.00
Betz, Carl A. & Suzanne	1,208.00
Bichel, Robert	234.00
Birch, Sally C.	91.00
Borghesi, James V. & Dennis P.	973.94
Brackett, Donald H.	3,907.00
Breed Trust, Allan P.	2,083.00
Briggs, Glenn A. & Joanne	1,361.00
Brown,II, Winthrop & M. O'Brien	669.68
Bullock, Benjamin L. & Frances B.	1,736.00
Bullock, Gordon I.	1,150.00
Bullock, Richard B.	841.00
Burt, Randolph	3,406.00
Butler, William D.	396.00
Caouette, Andre J. & Susan J.	138.00
Carlson, Raymond B. & Shirley	1,074.00
Carroll, Frank & Susan	383.28
Cartier, Michael & Audrey	160.00
Champion, JoAnn	2,331.00
Chapman, Barry G. & Rebecca A.	627.00
Chase Estate, George D.	634.00
Chase,Jr., Howard E.	895.00
Clemons,III, Morris H.	461.00
Clouten, Theresa E.	394.00
Collins, Robert & Catherine	1,167.00
Condominium Associates Dev. Team	3,065.00
Cook, Daphne J.	234.18
Cramer, Ann F.	126.98
Croteau, Lawrence A. & Kathy A.	112.43
Cumings, Shirley E. & C. Welch	711.00
Cunningham, Robert A. & Cynthia	433.26

UNPAID PROPERTY TAX 1988
AS OF 12/31/88

NAME	BALANCE DUE
Daley, Jeanne S.	117.00
Damon, Edwin L. & Phyllis B.	533.00
Davis, David F.	1,608.00
Davis, Eric L. & Adrienne	2,895.00
Decatur, Crystal L.	124.77
Demirgian, Varohjan	230.00
Desmond, Walter F. & Nancy L.	14,849.00
Dick, Kenneth A. & Sharon G.	728.00
Donaldson, Charles P. et al	568.00
Dunton, Lewis	1,402.00
Durham, Frederick F. & Beverly	904.00
Earley, Thomas J.	102.00
Eddy, Daniel M. & J. Patriarca	221.00
Eddy, Henry,Nicole & J. Patriarca	3,491.00
Englander, Irvin S.	849.00
Figelski, Walter G. & Betty A.	494.00
Fish, Norman M. & Pauline	1,437.00
Fiske, Francis & Jane L.	13.00
Fitzgerald, Ronald & Barbara	1,802.00
Fitzwilliam Bldg.& Water Corp.	5,729.00
Foden, Stanley J. & Patricia E.	432.00
Fournier, James D. & Brenda	215.74
Foust, Bertram & Elizabeth H.	1,000.00
Fulton, Noreen D.	119.00
Furey, Warren	26.00
G & G Junkyard	1,380.00
Gadwah, Ronald L. & Katherine	357.70
Garrett, Donald E. & Cynthia	1,886.00
Gilman, Richard E.	1,019.00
Girard, Sandra A.	148.00
Giroux, Lily I.	1,066.00
Golden, Judith A.	940.58
Goodnow, Richard A.	1,439.00
Grab, Michael & Lola-Gene B.	1,690.00
Gravel, Donald F.	1,364.00
Graves, Jon T. & Ruth B.	1,527.09
Green, Stephen	354.00
Guenther, James H.	260.00
Guerrette, Helen C.	549.00

UNPAID PROPERTY TAX 1988
AS OF 12/31/88

NAME	BALANCE DUE
Hanscom, Doris A.	373.00
Hart, Paul R.	1,523.00
Hayes, Gary	320.00
Haynes, Timothy & Susan L.	2,587.26
Heald, Gary A.	1,079.00
Hewitt, John L. & Mary E.	1,628.00
Holman, Bertha M.	262.00
Holmes Estate, Mildred E.	2,538.00
Hubbard, David H. & Nancy E.	348.99
Huntoon, Mary E.	750.00
Iosua, Scott,Jayce & A. Arrigo	1,650.00
Jacobs, Arthur J. & Kathryn	309.30
Jensen, David H. & Diane D.	2,530.00
Johnson, Russell J. & Annette	1,447.00
Jones, Deborah J.	2.00
Kendall, Frank et al	92.00
Khoury, Brian W.	78.00
Killory, Daniel & Andrea M.	931.00
Kilpatrick, William & Barbara	1,698.00
Knight, Steven A.	886.00
Kokell, John & Joy M.	148.00
Koster, Peter J.	292.00
Kraft, Stephen M. & Arlene L.	808.00
Krumbiegl, Herbert & Phyllis	146.00
Krunklevich, Edward M. & Carole	1,150.00
Lafond,Jr., Henry A.	464.24
LaFontaine, Ray A. & Kathy M.	166.00
Lapsley, Joseph A. & Ramona J.	418.00
Lawrence, Keith E.	377.00
Lively, Daniel & Nancy	1,554.00
MacKenzie, Scott L. & Jolyn M.	773.00
Martin, Beverly	396.00
Mattson, Edwin G. & Shirley	806.00
McCauley, David K. & Shirley A.	371.00
McCulla, Thomas & Beverly	408.20
McGrath, Michael P. & Joan F.	10.00
Meattey, Darryl D. & Janet	1,386.00
Meattey, Darryl D. & Jeffrey	433.00
Meattey, David R.	1,511.00

UNPAID PROPERTY TAX 1988
AS OF 12/31/88

NAME	BALANCE DUE
Meattey, Theodore	1,407.00
Merrifield, B. Kenneth	415.81
Merriman, Joseph & Janice Barry	1,689.00
Meserve Sally D.	238.00
Michelson, Carl	112.00
Morin, Steven	955.00
Mossa, Richard	158.00
Mullin, Rita J.	79.00
Mullin, Rita J.	2,087.00
Mullin, Walter J.	158.00
Murphy, Dennis M. & Kevin J.	1,150.00
Newton, Joseph R.	151.00
Niemela, Ralph R. & Helen E.	8,020.00
Niemela, Ralph, Helen & Ralph J.	2,932.00
O'Brien, Nancy A.	804.00
O'Connor, James J. & Frances M.	87.00
O'Neil, Paul E. & Maureen L.	269.00
O'Neil, Paul E. & Maureen L.	517.00
Olson, Michael C.	2,111.00
Pagano, Leonard B. & Joseph L.	1,608.00
Panagiotes, William	4,617.00
Patch, Howard & Patricia A.	377.00
Patch, Richard A. & Nancy J.	72.02
Perry, Pamela J. Jane Currie	628.60
Potter, Bruce R. & Althea E.	1,535.00
Pugh, Janet M. & M. Willhite	450.27
Quesnel, Roger J. & Harriet	374.65
Quimby, Timothy S. & Sandra	1,042.45
Raitto, Harold N. & Beverly	1,556.00
Raitto, Mark J.	1,594.00
Richardson, Trustee, Luray	2,676.00
Ridabock, Peter P.	2,523.49
Riley, John J. & Sheila B.	477.00
Robichaud, Thomas A. & Jo-Ann	1,437.00
Robidoux,Jr., Edward J. & Shirley	808.00
Robidoux,Sr., Edward J. & Cora	673.00
Rousseau, Edmund A. & Kay F.	275.00
Ryan, Dana & Norman J. Chase	498.00
Rybak, Aaron	685.00

UNPAID PROPERTY TAX 1988
AS OF 12/31/88

NAME	BALANCE DUE
S & L Realty Trust, L.Richardson	1,100.00
Sammartino, Victor A.	511.00
Sarkela, John & D. Rollings	20.00
Shaw, Charles E.	659.00
Silverman, Terry A.	224.00
Silvia, Anthony R. & Joanne	153.12
Skinner, Edson M. & Lea M.	2,643.00
Smith, Ramona	244.00
Snyder, Raymond W. & Barbara	10.00
Soly, Joseph E. & Patricia	568.00
Songer, Keith	135.00
Stewart, Barrie & Doreen Hall	717.31
Sundquist, C.Daniel & Sandra J.	157.00
Sweeney, Mark D.	267.00
Theroux, Vera	117.00
Tillson, Homer S. & Dianne F.	980.00
Toupin, Gerald R. Linda J.	429.00
Trueax, Bradley J. & Kathleen A.	385.00
Uhtenwoldt, Marlies L.	404.00
Underwood, Cathy J.	597.00
Wagner, Henry C. & Angeline C.	172.00
Walz,Jr., Ernest J. & Christine	1,899.00
Wattendorf, Cynthia Nye	369.00
Webber, C. Richard	1,423.00
Weisser, Thomas F. & Donna F.	1,442.00
Welch, Lee J. & Cheryl A.	491.00
Wells, Bruce	149.00
Wentzell, Richard	105.00
Whipple, Frank D.	566.00
Whipple, Richard	158.00
Whipple,Sr., Henry W.	1,261.00
White, Pauline & Dale Mathews	769.00
White, Thomas R.	392.00
Whitham, Wesley C.	621.00
Willard, Robert R.	232.00
Williams, Kevin J.	174.00

UNPAID PROPERTY TAX 1988
AS OF 12/31/88

Williams, Simon M. & Eudora M.	1,119.00
Wilson,Sr., Walter C. & Roberta E.	2,383.00
Yelle,Jr., James C. & Carmen M.	1,546.00
	$ 272,077.36

* The total printed here represents the total as of December 31, 1988, although some names do not appear because they have been paid prior to printing.

Report of the Trust Funds of the City or Town of Fitzwilliam on December 31, 19 88

DATE OF CREATION	NAME OF TRUST FUND List first those trusts invested in a common trust fund	PURPOSE OF TRUST FUND	HOW INVESTED Whether bank, deposits, Stocks, bonds, etc. (If Common trust — So State	%	PRINCIPAL Balance Beginning Year	New Funds Created	Cash Gains or (Losses) on Securities	Withdrawals	Balance End Year	INCOME Balance Beginning Year	INCOME DURING YEAR Percent	Amount	Expended During Year	Balance End Year
4/27/37	A R Eudaille	Library	AT&T U S West CCSB		4800 00				4800 00	2,586 62		1,123 36	1,600 00	2,109 98
6/6/69	M Davis	Library	First Northern		10,000 00				10,000 00	4,664 77		992 60	218 00	5,439 37
1/2/82	A C Cleveland	Library	CCSB		10,000 00				10,000 00	710 80		668 01	900 00	478 81
8/11/68	C L Haskell	Library/Precint	Union Pacific		1,200 00				1,200 00			66 60	66 60	
	C L Haskell	Town Hall	CCSB		1,000 00				1,000 00	190 73		434 49	66 60	558 62
	C L Haskell	Garden Club	Southern Calif		200 00				200 00			94 20	94 20	
	C L Haskell	District Nurs	Granite Bank		1,000 00				1,000 00	175 92		71 67	175 92	71 67
8/5/30	A Streeter	Scholarship	Granite Bank		2,000 00				2,000 00	411 68		171 37	377 00	206 05
various	Village Cemetery	Cemetery Care	Chase Manhattan Common Trust		38,418 74				38,418 74	56,708 31		6,621 06	1,990 50	61,338 87
	Pine Grove Cemetery	Cemetery Care	Common Trust		10,057 50	700 00			10,757 50	14,014 59		1,958 63	720 50	15,252 72
12/11/40	J Robbins	Cemetery Care	CCSB		1,500 00				1,500 00	2,098 10		224 54		2,322 64
7/16/61	W G Perry	Cemetery Care	CCSB		3,000 00				3,000 00	3,430 55		401 30	35 00	3,796 85
3/ /85	Sportsfield	Capital Reserve	CCSB		5,000 00				5,000 00	1,091 10		380 14		1,471 24
3/ /86	Highway Department	Capital Reserve	First Northern		10,000 00				10,000 00	498 11		29 1.		527 23
12/18/69	Fire Department	Capital Reserve	First Northern		10,000 00				10,000 00	1,735 99		794 64		2,530 63

DETAILED STATEMENT OF EXPENDITURES
For the Year 1988

DESCRIPTION	AMOUNT	TOTAL
TOWN OFFICERS' SALARIES	$ 23,803.53	
TOTAL		$ 23,803.53
TOWN OFFICER'S EXPENSES		
Gross Wages	25,192.43	
Consultant Services	5,737.50	
Labor Contracted Services	431.35	
Selectmen's Expense Account	180.00	
Treasurer's Expense Account	204.48	
Audit Account	6,216.16	
Trustee of Trust Funds Expenditures	396.35	
Town Officers' Bonds	589.00	
Supplies - General	331.27	
Office Equip.	2,523.02	
Equip. Repairs	406.64	
Telephone	1,495.97	
Meetings & Conf.	247.00	
Outside Services	458.52	
Town Report Account	1,961.84	
Advertising/Notices	614.72	
Supplies - Office	2,193.42	
Postage	1,870.46	
Printing/Forms/Photo	2,278.89	
Professional Assoc. & Dues	47.00	
Publications/Books/Periodicals	337.15	
Property Appraisal Account	6,512.00	
Board of Adjustment Account	550.03	
TOTAL		60,774.20
ELECTION & REGISTRATION		
Gross Wages	780.00	
Advertising/Notices	149.24	
Printing/Forms	272.23	
TOTAL		1,201.47

DETAILED STATEMENT OF EXPENDITURES
For the Year 1988

CEMETERIES		
Gross Wages	4,693.50	
Labor Contracted Services	195.00	
Outside Services	1,270.00	
Printing/Forms	293.69	
Misc. Expenditures	297.05	
Equipment Purchase	1,667.19	
Equipment Maint.	103.25	
Equipment Repair Parts	221.49	
Hired Equipment	250.00	
TOTAL		8,991.17
GENERAL GOVERNMENT BUILDINGS		
Gross Wages	1,835.53	
Labor Contracted Services	407.00	
Water	186.86	
Supplies - General	859.06	
Equipment Repair	179.08	
Outside Services	5,568.59	
Misc. Expenditures	45.00	
Building Maint. & Repair	3,098.32	
Heating Oil	3,325.03	
Electricity	1,741.74	
TOTAL		15,504.47
PLANNING & ZONING		
Consultant Services	3,111.52	
Labor Contracted Services	2,587.88	
Meetings & Conf.	139.90	
Outside Services	241.88	
Advertising/Notices	255.78	
Supplies - Office	57.65	
Postage	289.28	
Printing/Forms	840.90	
Professional Assoc. & Dues	1,976.95	
Publications/Books/Periodicals	338.70	
Misc. Expense	1,095.00	
TOTAL		10,935.44

DETAILED STATEMENT OF EXPENDITURES
For the Year 1988

LEGAL EXPENSE		
Legal Costs	19,868.39	
TOTAL		19,868.39
POLICE DEPARTMENT		
Gross Wages	68,328.49	
Supplies - General	286.23	
Office Equip.	59.95	
Telephone	3,724.65	
Outside Services	461.86	
Supplies - Office	431.00	
Postage	136.85	
Printing/Forms/Photo	282.55	
Professional Assoc. & Dues	10.00	
Publications/Books/Periodicals	236.00	
Uniforms/Cleaning	888.57	
Training/Hiring/Testing	1,344.97	
Misc. Expenditures	27.40	
Petty Cash	20.00	
Vehicle Maint.	1,582.74	
Gas & Oil	4,072.13	
Equipment	6,471.07	
Radio/Radar/Electronic Maint	617.54	
Building Maint. & Repair	70.90	
Heating Oil	698.10	
TOTAL		85,679.00
FIRE DEPARTMENT		
Gross Wages	8,688.43	
Forest Fire Payroll	558.37	
Supplies - General	1,749.70	
Telephone	432.30	
Professional Assoc, & Dues	91.50	
Training	201.00	
Misc. Expenditures	207.26	
Vehicle Maint.	1,337.42	
Gas & Oil	569.65	
Equipment Purchase	795.36	
Equipment Maint.	140.22	

DETAILED STATEMENT OF EXPENDITURES
For the Year 1988

Equipment Repair Parts	2,114.32	
Radio/Electronic Maint.	1,026.19	
Building Maint. & Repair	502.56	
Heating Oil	1,968.34	
Electricity	1,783.38	
TOTAL		22,166.00
BUILDING INSPECTION		
Gross Wages	3,300.00	
Meetings & Conf.	35.00	
TOTAL		3,335.00
HIGHWAY DEPARTMENT		
Gross Wages	79,409.19	
Supplies - General	5,053.97	
Office Equip.	94.95	
Telephone	703.36	
Meetings & Conf.	20.00	
Advertising & Notices	140.00	
Postage	2.10	
Uniform Cleaning	1,281.86	
Misc. Expenditures	1,716.94	
Vehicle Maint.	9,194.97	
Gas & Oil & Lubricants	7,134.15	
Equipment Purchase	4,503.41	
Equipment Maint.	1,963.36	
Equipment Repair Parts	4,704.82	
Radio/Electronic Maint.	690.03	
Building Maint. & Repair	1,418.70	
Heating Oil	3,921.02	
Electricity	1,681.03	
Hired Equipment	19,859.57	
Rented Equipment	3,300.00	
Construction Material	15,838.05	
Ice Control: Sand/Salt	12,085.12	
TOTAL		174,717.00

DETAILED STATEMENT OF EXPENDITURES
For the Year 1988

STREET LIGHTING	8,048.00	
TOTAL		8,048.00
SOLID WASTE DISPOSAL		
Gross Wages	10,592.17	
Telephone	325.33	
Outside Services	62,685.42	
Advertising/Notices	150.93	
Supplies - Office	15.36	
Professional Assoc. & Dues	2,880.29	
Misc. Expenditures	414.00	
Electricity	1,014.50	
TOTAL		78,078.00
HEALTH DEPARTMENT	5,234.50	
TOTAL		5,234.50
ANIMAL CONTROL		
Gross Wages	236.00	
Outside Services	330.00	
Publication/Books/Periodicals	12.00	
Postage	19.20	
TOTAL		597.20
GENERAL ASSISTANCE		
Direct Assistance	1,722.31	
TOTAL		1,722.31
LIBRARY		
Gross Wages	9,394.50	
Appropriation Transfer	4,800.00	
TOTAL		14,194.50

DETAILED STATEMENT OF EXPENDITURES
For the Year 1988

RECREATION		
Gross Wages	5,960.65	
Labor Contracted Services	2,130.00	
Supplies - General	535.11	
Telephone	9.48	
Outside Services	32.00	
Professional Assoc.& Dues	382.00	
Misc. Expenditures	50.00	
Travel Expense Account	200.32	
Equipment Repair	29.90	
TOTAL		9,329.46
PATRIOTIC PURPOSES	306.00	
TOTAL		306.00
CONSERVATION COMMISSION		
Professional Assoc. & Dues	220.00	
TOTAL		220.00
PARKS & PRECINCTS	850.00	
TOTAL		850.00
CONTRIBUTIONS		
Monadnock Family Services	1,591.20	
Meadowood	1,800.00	
Arts Council	200.00	
TOTAL		3,591.20
PRINCIPAL - LONG TERM BONDS & NOTES	50,000.00	
TOTAL		50,000.00
INTEREST EXP.:LONG TERM BONDS & NOTES	3,633.34	
TOTAL		3,633.34

DETAILED STATEMENT OF EXPENDITURES
For the Year 1988

INTEREST EXP.- TAX ANTICIPATION NOTES	39,804.17	
TOTAL		39,804.17
ABATEMENTS/REFUNDS/REIMBURSEMENTS	7,900.92	
TOTAL		7,900.92
TAX LIEN PURCHASE	75,344.51	
TOTAL		75,344.51
PRINCIPAL - TAX ANTICIPATION NOTES	1,050,000.00	
TOTAL		1,050,000.00
CAPITAL OUTLAY		
Town Hall Roof Project	44,710.00	
Town Hall Addition	3,840.34	
225th Anniversary	114.78	
Codification	2,750.00	
Sports Field Account	31,696.00	
Royalston Road Project	102,634.00	
West Lake Road Project	14,943.00	
Rhododendron Road	302.00	
Road Oil/Grits	17,794.87	
Culvert Project	8,721.35	
Police Radio	1,900.00	
Fire Dept. Protective Gear	970.19	
Fire Dept. Hose	2,036.10	
Fire Dept. Reel Truck	15,200.00	
Fire Station Roof	15,472.00	
TOTAL		263,084.63
RFICA,RETIREMENT & PENSION CONTRIB.	72,364.74	
TOTAL		72,364.74

DETAILED STATEMENT OF EXPENDITURES
For the Year 1988

INSURANCE		
Property & Liability	22,507.50	
Unemployment Comp.	1,164.28	
Life & Weekly Indemnity	1,655.50	
Workers' Compensation	5,910.20	
Blue Cross/Blue Shield	20,772.75	
TOTAL		52,010.23
FUND TRANSFERS		
Monadnock Regional School Dist.	1,277,090.00	
Cheshire County	202,876.00	
State of NH	579.50	
Trustees of Trust Funds - Cemeteries	670.00	
Pine Grove Special Account	396.00	
TOTAL		1,481,611.50
GRAND TOTAL		3,644,900.84

BUDGET COMMITTEE REPORT FOR 1988

The residents of Fitzwilliam were surprised and concerned to receive a tax bill of $39.04 per $1000 in the month of December. Their feelings regarding this $7.83 increase over last year were made clear to several members of the Budget Committee. 49% or $3.83 of this increase could be directly attributed to Town government. As a result, we feel an explanation is in order.

There were two major factors that lead to this fiscal development, the first being a loss of revenue. In 1988 we had estimated revenues (excluding taxes) of $429,000 - a decrease of $82,000 from the previous year. Second was an absence of a surplus (fund balance) to be applied against Town government liabilities. This resulted from tighter control over budget projections for 1988. Last year we were able to apply $82,444 against local obligations.

These two figures amounted to $164,444 which the Town could not apply against its obligations. The absence of these off-setting sources of financial assistance accounted for about $3.00 per $1000 on your tax rate. Below is a breakdown of your property tax rate as it applies to our obligations for Town, County and School.

	Town Tax	County Tax	School Tax	Tax Rate
1988 Assessment	$11.01	$3.88	$24.15	$39.04
% of Total	.28%	.10%	.62%	1.00%
1987 Assessment	$7.18	$3.01	$21.02	$31.21
% of Total	.23%	.10%	.67%	1.00%
Net Change 1988	$3.83	$.87	$3.13	$7.83
% of Total	.49%	.11%	.40%	1.00%

BUDGET COMMITTEE REPORT FOR 1988

The Budget Committee welcomes the input of our Fitzwilliam citizens regarding the needs of the Town. We strongly urge your attendance at the budget hearing in addition to the Annual Town Meeting. As committee members our goal is to establish a budget which will maintain the quality of life our local residents have come to expect while maintaining fiscal responsibility.

Respectfully submitted,

Austin J. Killeen, Jr.
Chairman

Reino M. Lilback, Vice Chairman
Carl J. Hagstrom, III. Secretary
H. David Holmes
Thomas B. Lacy
David A. Krisch

FIREWARDS REPORT

The Fitzwilliam Fire Department responded to 136 calls in the period from December 1, 1987 through November 30, 1988. There were 24 fire related incidents including 2 structure fires, 9 chimney fires, 5 brush fires, 1 furnace call, and 1 electrical problem. There were 11 mutual aid calls, 7 for working fires, and 4 for cover. The Department also responded to 16 motor vehicle accident calls and 69 medical emergency calls unrelated to motor vehicle accidents, including one lifeline call. In addition, there were 9 automatic fire alarm calls, 4 gas wash calls and 3 smoke investigations.

EQUIPMENT

Our front line pumpers, the 1978 Ford and the 1965 International continue to be in good condition. Some refurbishing of the 1978 Ford will be in order soon so that this unit will continue to give good front line service to the Town. Although the 1965 International continues to give excellent service to the Town as it has from the time of its purchase, concern continues for availability of parts when routine maintenance is necessary. The 1978 Mack tanker and the forestry truck are in good condition. The auxiliary forestry tanker, was worked on during the year, and continues to be servicable for both the fire department and the highway department.

During 1988 the reel truck conversion project was completed and that unit is now in service. In addition, the next installment of large diameter hose to replace the old hose was purchased during the year. This program will continue until all new hose is purchased for the truck.

The 1977 Chevrolet rescue truck had substantial engine and body work done to it during 1988. Although this was a project that we had in our budget, since the budget was cut by recommendation of the selectmen and the budget committee prior to the Town Meeting, we were unsure as to whether this project could be completed. Fortunately, we were able to get the work done and keep this heavily used vehicle in service for a few more years.

During the year we have made greater use of the talent and facilities of the highway department for maintenance projects on our vehicles. This benefits the Town by allowing quality work to be done "in-house" and also allows the highway crew to be active when any slack

times occur. Our thanks to the highway agent and his crew for their work in this area.

TRAINING

CPR re-training took place during 1988. We hope to continue this feature during 1989, however, changes in the regulations may require a delay so that we can get certified instructors. Aside from drills during most months of the year, members also participated in various training courses at Meadowood and elsewhere.

As usual, our Red Cross certified personel, EMTs, and first responders must continue to get recertified. One of the problems we encounter in the rescue training area is to get certified instructors from the state available for training courses. Those who rely on the rescue service in the Town should be aware of the difficulties of having the state mandate programs, but not having the training programs organized and available to meet the required standards. At present we are trying to get a first responder's course organized to re-certify present personnel and generate interest in having new personnel from within and outside of the department participate. We feel this would greatly benefit the Town.

1989 WARRANT ARTICLES

As usual, at the Town Meeting, we expect to have so-called "special money" articles for fire department purposes. This year we expect that there will be 4 such articles.

There will be a request for $2,000.00 for the purchase of protective clothing. This has become an ongoing request to allow us to upgrade our equipment to meet the specifications of National Fire Protection Association (NFPA) Pamphlet 1500. At present, outfitting each member under the new standards costs upwards of $1,000.00. We expect that this rather nominal request will have to increase as we add new members and have to replace the gear of current members. During 1988, various items of replacement equipment were placed in service including bunker gear, helmets, boots, and gloves.

We also have our request for $2,000.00 to continue the replacement of 4 inch hose on the refurbished reel truck. This is the third installment. We hope to purchase another 500 feet of hose this year. 500 feet of hose was purchased in 1988. We now have slightly over 1,000 feet

of new hose and over 1,000 feet of old hose on the reel truck. We plan to request one more purchase to be made on this installment plan in 1990.

We also have an article in this year for $2,000.00 for the purchase of appliances and small diameter hose. This is a routine upgrading to keep our front line pumpers properly equipped with nozzles, adapters, and hose.

Each year when we go before the budget committee we request a capital reserve article to put away money for the purchase of a new truck. For many years we were on a 10 year replacement plan. This has been substantially altered in the last several years due to the purchase and remodeling of the tanker, and the refurbishing of the reel truck. In view of these other projects, and in view of the overall size of the budget, both the selectmen and the budget committee have felt that a capital reserve article was not appropriate, thus it never reached the voters. This year we requested a capital reserve of $15,000.00. The selectmen and the budget committee are recommending $10,000.00. The primary purpose of this capital reserve fund is to serve as a "savings plan" for the purchase of a new front line pumper. If the Town is fortunate, this purchase may not have to be made for a few more years, however, in the event any problems are encountered with the 1965 International, and repairs are either not feasible, or unable to be made, a new front line truck will have to be acquired. On the old 10 year plan, this vehicle would normally have been purchased in 1987 or 1988. If the 1965 International continues in service, we would hope that the new truck would not be necessary until 1991 or 1992.

Finally, there is an article on the warrant for the purchase of land for a new police/satellite fire station. The firewards are aware that the purchase of the land and any construction project on that land will be expensive, however, although the old Eagle Engine Company #1 building next to the Town hall is historic, for various reasons, it is not adequate as either a satellite fire station or a police station. Over the last several years, several committes have worked on this project, and many alternatives have been discussed. Action will have to be taken in this area fairly soon, and the firewards support the idea of acquiring the land as soon as possible.

MEADOWOOD

As usual, the Town budget includes an amount of money to be paid for the operating expenditures of the Meadowood

County Area Fire Department. As always, Meadowood has been of assistance to the Town. We thank Meadowood for its continuing support, and urge the voters to continue the appropriation for Meadowood's benefit. We also ask those of you are able to do so to support the Meadowood Annual Fund Drive for capital improvements, which is a direct appeal made by the board of directors.

Respectfully submitted,

William N. Prigge
Charles G. Kenison
David A. Raitto

BOARD OF FIREWARDS



POLICE DEPARTMENT REPORT 1988

1988 was a year of change. We started the year with only 2 full-time officers. In April a third full-time officer was hired and our force was back to strength. However, this officer resigned unexpectedly after only four months to join a larger department. At this time Officer Daniel Bigda, a part-time officer for this department, moved into the third full-time position. We have been able to withstand these changes and successfully keep the department running smoothly, with little disruption in Town services. Our most significant accomplishment this year was the successful investigation of crimes, with the most serious cases cleared: out of 153 cases, 134 were cleared, 19 were not cleared and 1 was unfounded. The number of persons taken into custody was 117.

Crimes against children are up slightly over last year. We are working closely with the NH Department of Health & Human Services Division of Children and Youth to keep abreast of this most disturbing problem.

Thefts continue to be a problem. Burglaries are down 40% from last year. Active community participation is still our primary defense against crime. Please remember, whenever you see or hear anything that doesn't seem quite right and you think the police should know, don't hesitate - call us, day or night.

The total number of calls for service, 1,033, was down slightly from last year, while the number of criminal related calls was up. We were without an Animal Control Officer until August when John Wells was hired for that position and has done an outstanding job.

POLICE DEPARTMENT REPORT 1988

There were 1,016 motor vehicle stops in 1988. Of these, 59 resulted in arrests which included DWI, Operating After Suspension or Revocation, Unlawful Possession of Alcohol and others. There were 539 speeding violations and 477 stops for other minor motor vehicle violations which included stop signs, solid line violations, defective equipment, child safety laws, etc.

Accidents stayed about the same as last year. Sadly, one accident resulted in a fatality.

In 1988 approximately $4000.00 was generated by this department (including fines returned from the Court for those arrested for Unlawful Possession of Alcohol, fees for pistol permits and Case and Accident Reports) and turned in to the Town's general fund. On behalf of the entire department, many thanks to those who helped and supported us throughout the year.

Respectfully submitted,

Scott M. Ellis
Chief of Police

Normal summer and winter maintenance, patching and roadside mowing, were done. Brush cutting was done on Pierce, East Lake, Old Troy, Gap Mountain, Warren Hill, and Old Turnpike Roads. Warren Hill Road was widened and graveled, and Bowkerville Road was ditched, rocks removed, shimmed and the surface was treated with stone seal. The large culvert by Frank Tommila's was replaced, and those on Old Turnpike Road, Templeton Turnpike and the Old Troy Road were also replaced. All dirt roads were graded at least twice, and gravel was put on Templeton Turnpike, Pierce, Rhododendron, and Putney Roads. A section of West Lake Road, between Route 119 and Creamery Road, was leveled and the culvert replaced, and then the road was graveled and treated with double stone seal.

The Department assisted with the completion of the Royalston Road project. The Department made 2400 yards of pug mix for use on the road and then that was treated with stone seal.

The metal pile at the dump was cleaned up twice, the stump dump and brush pit were pushed over weekly, and the brush pit was burned as weather permitted.

The Department also took over all maintenance of Town vehicles, which we believe will result in substantial savings.

I wish to thank all Department Heads, Select-persons and Townspeople for their assistance throughout the year.

Respectfully submitted,

Edwin O. Mattson, Jr.
Road Agent

PLANNING BOARD

The Planning Board has experienced a great increase in the number of applications for subdivisions and site plan reviews over the past year. In addition, the sophistication of the proposals and the potential impact on Town services has placed a great strain on the resources of a volunteer Board which is committed to guiding the growth of the Town legally and with an understanding of the needs of its residents. The net result of this is an unavoidable delay in being placed on the agenda and for an ultimate resolution to your proposal. Please be patient and plan to present your proposal well ahead of time

The Board has been extremely fortunate in the addition of talented Alternates and new Members during the past year and extends an invitation to all interested parties to attend our meetings and respond to vacancies as they may arise.

Respectfully submitted,

Thomas McCulla, Chairman

BOARD OF ADJUSTMENT

In 1988, eight petitioners had their cases heard by the Board of Adjustment. Of these Petitions for Variance three were approved, two were denied, and three cases were withdrawn by the petitioner at the hearing.

During the year both the Rules of Procedure and the application form for the Board were completely rewritten and adopted by the Board.

Respectfully submitted,

Thomas B. Lacy, Chairman



CODE ENFORCEMENT OFFICER'S REPORT 1988

1988 has been another active year for the Town: 130 permits for buildings of some type were issued by the Board of Selectmen, Occupancy Permits were issued to 26 homes, and 23 oil burner permits were issued. Schools, Day Care centers, and apartment buildings were inspected, as well as wood stoves and chimneys.

A reminder to all home builders about Occupancy Permits - please contact me as soon as possible for your Occupancy Permit.

Respectfully submitted,

Edwin O. Mattson, Jr.
Code Enforcement Officer

REPORT OF THE CEMETERY DEPARTMENT

We had a good year, ut did not do all that we wanted to as the budget was cut by the Budget Committee.

We purchased three new mowers this year and would like to get two more this coming year. We would also like to purchase a brush cutter to help keep the brush down each year all around the village cemetery.

With money from the Trust Funds ($1270.00), we completed the job of repairing all of the gravestones and curbs in the village cemetery.

This coming year, if we get the money, we would like to repair and paint the village tool house.

In the village cemetery there were:
3 burials and 4 cremations

In the Pine Grove cemetery there were:
10 burials and 2 cremations, and
7 lots were sold

There is a good deal more work to be done in both cemeteries. The lots need to be filled in and seeded, trees need to be cut or trimmed and all the roads in both cemeteries are in need of repair. With luck, if we get the money we requested, we can get a lot of these jobs done, and we can work on the remainder next year.

Respectfully submitted,

Robert Dunton
Sexton of Cemetery

REPORT OF THE DEPOT PARK

This year we would like to do a lot of work filling in the holes and putting in new walks, and planting more trees and shrubs. One of the trees that was put in last year was run down by a car and had to be removed. We will be buying a new flag for the park as the other one was damaged by the weather.

We are still looking for some granite posts to put around the common to help keep cars off the grass, and we have a stone in mind to use for the Plaque.

Respectfully submitted,

Robert Dunton
Depot Park Commissioner

MEMORIAL DAY 1988

Every year, plans for the Memorial Day Observance are renewed at Town Meeting. The Moderator asks for three people to form a committee to work on the program. This is only the first, small step to an enormous effort that results in a pleasant and meaningful observance to honor our war dead.

In the future, it would be most helpful if all clubs, departments and clergy involved would meet to coordinate their efforts so as not to leave the work to just one or two people. The Cemetery Commission, VFW, Boy Scouts, Girl Scouts, Brownies, Cub Scouts, Emerson School, the Garden Club, the Police Department, Highway Department, Selectmen and the Band all play a vital roll and would benefit from such a meeting.

The turnout on Memorial Day clearly indicates the importance people place on this Observance. If all those involved in the preparation could meet and exchange ideas and information, the Observance of Memorial Day could continue to be all that people expect and the work would be minimal for each participant.

Many thanks to all who helped with the program in 1988. Your interest and support was most appreciated.

Respectfully submitted,

Memorial Day Committee
Rev. Douglas K. Stewart
Catherine T. Favreau

REPORT ON TOWN HISTORY BOOKS 1988

Balance on Hand - December 31, 1987	$ 620.24
Receipts - 1988	
28 Books sold at $16.00/ea.	448.00
Shipping charges	4.00
Bank interest	36.67
	488.67
Total Receipts	1108.91
Disbursements - 1988	
Town of Fitzwilliam	550.00
Shipping costs	5.16
Total Disbursements	555.16
Balance on Hand - December 31, 1988	$ 553.75

Initial cost of Books	$ 11,284.00
Net income through 1988	12,603.75

Number of books ordered (1100+ delivered)	1,000
Number of books sold	778

Respectfully submitted,

Walter E. Collins

ANNUAL REPORT OF
THE ELLIOT INSTITUTE OF FITZWILLIAM

Statement of Receipts & Disbursements
for the year ending December 31, 1988.

FUNDS IN BANK ON 12/31/87:		
Checking Account	$ 250.00	
Savings Account	1,900.41	
		$ 2,150.41
RECEIPTS 1988:		
Dividends	1,985.85	
Interest	81.45	
		2,067.30
		$ 4,217.71
DISBURSEMENTS 1988:		
Susan Lord, Juggler	75.00	
Naugatuck Chamber Singers	300.00	
Library-UNH Production	70.00	
Westmoreland Town Band	100.00	
American Legion Band	300.00	
Temple Town Band	300.00	
Fall Mountain Band	300.00	
Brass Quintet	55.00	
Marlborough Town Band	100.00	
Cheshiremen of Keene	170.00	
State of NH filing fee	25.00	
Safe Deposit Box rent	20.00	
Purchase 10 shares Sears Roebuck	405.00	
		$ 2,220.00
FUNDS IN BANK ON 12/31/88:		
Checking Account	967.66	
Savings Account	1,030.05	
		$ 1,997.71
		$ 4,217.71

Cont.

!!!!!!!!!!!!!!!!!

SECURITIES AT MARKET VALUE ON 12/31/88:

306 Bank of Boston	$ 7,229.00
150 Bell South	5,981.00
121 Chemical Bank	3,751.00
100 Sears Roebuck	4,088.00
300 Southwest Bell	12,113.00
25 Texaco	1,278.00
	$ 34,440.00

Respectfully submitted,

Richard J. Talbot
Secretary-Treasurer

REPORT OF THE CHARLES WALLACE MEMORIAL FUND

Opening Balance	$ 2819.59
Donations Received 1988	50.00
Interest on Deposits	152.02
Total Receipts	$ 3021.61
<u>Expenditures</u>	
Bethel Outing Club	$ 100.00
Balance Forwarded 12/31/88	$ 2921.61

Respectfully submitted,

Board of Selectmen,
Fitzwilliam, NH

SKI REPLACEMENT FUND

Opening Balance		$ 0.00
Receipts - Recreation Dept.	01/25/88	565.00
Receipts - Recreation Dept.	06/17/88	10.00
Interest on Deposits		27.47
Total Receipts		$ 602.47
<u>Expenditures</u>		
Reimburse J. Walz for ski equipment		$ 390.90
Balance Forwarded	12/31/88	$ 211.57

Respectfully submitted,

Board of Selectmen,
Fitzwilliam, NH

RECREATION COMMISSION REPORT

The Town Recreation Committee has enjoyed a busy year which has seen the ball field come to reality under the determination of Sue Bemis and the expert guidance of John Holman. Loam will be spread and hydroseal applied this Spring. The Town is fortunate to have the dedication of people of this caliber to guide what would otherwise be a prohibitively expensive venture.

The Summer and Winter programs have both been successful, with a total of 100 children in the former and 80 in the latter. These are tax dollars wisely spent and we appreciate your continued support.

Respectfully submitted,

Thomas McCulla
Chairman

SPORTS FIELD

After four years of paperwork, phone calls, red tape, setbacks, letdowns and more paperwork, the sports field shows physical evidence of progress. The project is 80% complete and financially well within the budget and projected costs. Permission from the State was granted to extend federal funding into 1989 to complete the field.

In June, the committee asked John Holman to take responsibility for supervising the excavation and construction of the field. We are grateful he accepted, and work has progressed steadily under his direction.

In August, Carl B. Thomas Co. blasted ledge around the old home plate area, and bulldozers spread this loosened material across the field. Yards of gravel were trucked in, bulldozed and graded to form a level base. Gene Cuomo, Smokey Chase, Wayne Dunham, Mark Huntoon, Art Johnson, and Greg Mattson started things out with a bang on Saturday, October 1 by donating their trucks and labor from 7:00 AM to 2:00 PM to haul sand from Tommila Bros. sandpits to the field. John Holman and Ed Mattson, using 2 loaders, filled the trucks, and Jim Baab and his bulldozer spread the sand over the field. It was a sight for sore eyes! Thank you all for your community spirit.

A driveway was bulldozed and as much loam as possible was saved to be screened and used later to finish the field. Hydroseeding, a process of spraying readied loam with seed producing a grassy lawn within a week or so has been discussed as an alternative to the traditional method.

SPORTS FIELD

This Committee is still looking for the best buys on fence, dugouts, bleachers, scoreboards, etc., and is also continuing to work at laying out the boundaries for the playing fields to complete the Sports Field project.

We have received several money donations which have been deposited into a savings account at the Monadnock Bank in Troy.

Upon the sports field's completion, its name will be respectively changed to Charles Wallace Field in memory of Charles Wallace, dear friend, neighbor, kindly innkeeper - a man who generously made recreational facilities for swimming, skiing and hiking available to the children of Fitzwilliam.

Respectfully submitted,

Sports Field Committee
Sue Bemis
Peter Monether

LIBRARIAN'S REPORT 1988

The year 1988 heralded some changes at the Library and promised many more as the town continues to grow and library services to increase. In particular, 1988 saw the Fitzwilliam Town Library and myself reaching out to the statewide and cooperative library systems as smaller communities join together to offer a level of service comparable to that in larger towns and cities.

On the statistical level, Library circulation in 1988 totalled 11,118 - a slight decrease over the large jump reported in 1987. While this number reflects an increase in juvenile circulation for the fifth year in a row, I would like to be able to report in 1989 that an increase in adult circulation has occurred as well! We acquired 410 new books and discarded 80. The library collection now stands only a bit shy of the 15,000 volume mark.

The Alice Cleveland fund purchased 75 books for the Library with the Esdaile fund accounting for 65 books and 25 magazines and newspapers. Fine money purchased 28 books for the juvenile collection with trusts making possible another 85. The Korjeff collection was set up in memory of Gregory and Alice Korjeff and purchased 12 fine reference books.

The ever-generous Friends of the Library, in addition to the purchase of 21 books, have underwritten our increased programming efforts. This year they helped to bring you 6 wonderful children's programs, our Dinosaur Days Summer Reading Program and Party and 3 adult programs. We hope to continue our programming as the response, particularly for the juvenile shows, has been wonderful. Thanks to both the Friends and the Elliot Institute for their financial support.

LIBRARIAN'S REPORT 1988

A further addition to the Library in 1988 was a trial collection of video recordings. The response was even greater than expected and we hope to add to this collection in 1989.

Ahead in 1989 we face several changes at the Library that reflect changes in library services everywhere. Borrower cards will be issued to all patrons as we become used to using numbers instead of names. A computer is becoming a necessary tool in a library instead of the luxury item it once was. The Library has asked that the Town consider the purchase of an IBM compatible model for staff use (see Warrant Articles).

Our goal is to continue, as always, the personal service of a small-town library while taking advantage of the increasingly sophisticated and diverse tools available.

Respectfully submitted,

Susan M. Massin
Librarian

<u>Library Hours:</u>

Monday	2:00 - 5:00
	6:00 - 8:00
Tues. & Thurs.	2:00 - 5:00
Wednesday	9:00 - 12:00
	2:00 - 5:00
	6:00 - 8:00
Saturday	9:00 - 12:00

REPORT OF THE LIBRARY TREASURER 1988

Balance on Hand January 1, 1988		$ 698.05
RECEIPTS for 1988:		
Town of Fitzwilliam	$ 14,194.50	
Trust Funds	3,739.04	
Gifts	157.39	
Fines	293.86	
Copy Machine	203.20	
Rent	105.00	
Friends of the Library	351.05	
Reimbursement for Books	77.85	
Memorial Books (Korjeff)	295.34	
Interest - NOW Account	72.54	
Out-of-Town Cardholder	5.00	
Books Sold	125.00	
Total Receipts for 1988	$ 19,619.77	
Total Income on Hand		$ 20,317.82
DISBURSEMENTS for 1988:		
Gross Wages	$ 9,394.50	
Books, Periodicals, Videos	4,039.21	
Supplies	490.94	
Maintenance	1,982.45	
Fuel	1,754.03	
Electricity	569.07	
Telephone	408.75	
Water	100.00	
Postage	82.25	
NH Library Trustees Dues	12.00	
NH Library Conference-Librarian	50.00	
Little Red Wagon Children's Program	65.00	
Travel - Librarian	50.00	
Miscellaneous	33.36	
Total Disbursements for 1988	$ 19,031.56	
Balance on Hand December 31, 1988		$ 1,286.26

Respectfully submitted,

Julia R. Norcross
Treasurer

FITZWILLIAM VILLAGE PRECINCT
Financial Report for 1988

Balance on Hand - January 1, 1988	$ 595.77

Receipts - 1988

Town Appropriation	300.00
Interest (N.O.W. Acct.)	26.09
Total Receipts	921.86

Disbursements - 1988

Services & Supplies	736.25
Bank Service Charges	16.00
Total Disbursements	752.25

Total Receipts	921.86
Total Disbursements	752.25
Balance on Hand - December 31, 1988	$ 169.61

Respectfully submitted,

Shirley H. Connelly
Treasurer

Commissioners: William Connelly, Chairman
Philip Walling
Andrew Henry

Clerk: Faith Trueax

ASHUELOT VALLEY REFUSE DISPOSAL DISTRICT
Annual Report 12/88

1988 has been a year of growth. The search for a double lined landfill has been an interesting but discouraging process.

As a result of the landfill search, three communities have voted to withdraw from the District, those being Jaffrey, Gilsum and Swanzey leaving 16 municipalities in the 53B District. Hinsdale is in the process of reconsidering its status and Westmoreland will be looking for direction between now and town meeting.

The remaining communities are diligently pursuing any and all alternatives to resolve the trash problems which are increasing, as you well know.

In October the search for a double-lined landfill and a waste reduction facility was turned back to the 149M District, the planning entity. The 149M District will be holding informational, educational meetings shortly, asking for input and backing from all of the communities.

The budget for 1989 has been established and sent to all towns for their 1989 budgets. Anyone wishing to contact me concerning this matter is welcome to do so at 363-4320 after 4:00 p. m.

I wish to thank all of the towns and their representatives who have given so diligently of their time and efforts through a difficult year. We are looking forward to affirmative action in 1989 with major decisions to be made as the clock is running for all communities.

Respectfully submitted,

Joan Dittrich, Chairman

VITAL STATISTICS
Year Ending December 31, 1988

BIRTHS

NAME	DATE	PLACE	PARENTS' NAMES
Amanda Joy	01/31/88	Keene,NH	Barry G. Chapman Rebecca A. Niemela
Larissa Jane	02/05/88	Keene,NH	Ralph J. Niemela Grace M. Hannu
Courtney Rose	02/14/88	Gardner,MA	Michael J. Davini Julie A. Desmarais
Bretton Leland	02/24/88	Keene,NH	Leland A. Knuuttila Patricia A. Wuori
Nicole Catherine	02/25/88	Peterborough,NH	Jeffrey H. Ries Kim A. Lebel
Lance David	02/27/88	Peterborough,NH	Ray A. LaFontaine Kathleen M. Holman
Kenneth Albert II	04/12/88	Keene,NH	Kenneth A. Wright Sherry L. Cushman
Matthew Caleb	04/15/88	Keene,NH	James A. Parison,Jr. Margaret M. Yobst
Steven Michael	04/20/88	Keene,NH	Michael L. Ball Yvonne M. Prevost
David Cedric	05/04/88	Peterborough,NH	Arthur C. Guion Bethany E. Hazelton
Shailey Theresa	05/04/88	Peterborough,NH	Brady M. DeVito Tammy A. Brosque
Travis Aaron	05/11/88	Fitchburg,MA	Michael Niemela Carol E. Wuori
Alison Chapman	05/14/88	Keene,NH	Andre J. Caouette Susan J. Chapman
Lisa Ann	05/16/88	Peterborough,NH	Scott A. LaFave Theresa M. Pelletier
Anya	06/01/88	Peterborough,NH	Robert C. Strandfelt Amity Jones
Kendall Robert	06/10/88	Keene,NH	Robert D. Hachez Cindy L. Ball
Alexcina Laura	06/16/88	Peterborough,NH	Ronald A. Leel Annette A. Alton
Kagan Porter	07/29/88	Peterborough,NH	Eric R. Durmer Constance L. Porter

VITAL STATISTICS
Year Ending December 31, 1988

BIRTHS Cont.

Nicholas Peter	08/25/88	Leominster,MA	Gary F. Germain Louise A. Montagna
Freya Liesel	08/27/88	Keene,NH	Matthew P. Knight Carolyn L. Towne
Katherine Amy	08/29/88	Keene,NH	James W. Roberts Sharon A. Lord
Darren Charles	08/30/88	Keene,NH	Daniel C. Morse Violeta A. Borja
Lynn Ruth	09/28/88	Peterborough,NH	Daniel P. Olson Allouiz I. Anderson
Sara Elizabeth	09/29/88	Peterborough,NH	Barry J. Martin Elizabeth J. Briggs
Sonrisa Joy	10/15/88	Concord,NH	James C. Tino Liisa G. Mattson
Caitlin Jo	10/27/88	Keene,NH	Monty J. Washburn Rhonda L. Ramsey
Alicia Marie	11/05/88	Gardner,MA	Kevin D. Tom Melinda A. Rousseau
Joseph Daniel	11/15/88	Fitchburg,MA	Wesley B. Munger Michele A. Lemay
Joseph Bryant	12/21/88	Keene,NH	Brian J. Hautanen Donna L. Bryant

VITAL STATISTICS
Year Ending December 31, 1988

MARRIAGES

DATE	PLACE	NAMES	RESIDENCE
01/15/88	Fitzwilliam	Anthony W. Vanderhoof	Fitzwilliam,NH
		Sharyn L. Robichaud	Gardner,MA
02/14/88	Fitzwilliam	Howard E. Chase,Jr.	Fitzwilliam,NH
		Laura M. Tyler	Fitzwilliam,NH
04/04/88	Fitzwilliam	James F. Chapman	Worcester,MA
		Margo M. Dufault	Worcester,MA
04/12/88	Fitzwilliam	William H. Chaffee	South Hadley,MA
		Constance T. Benoit	South Hadley,MA
04/23/88	Fitzwilliam	John E. Graf	Fitzwilliam,NH
		Carol A. Desrosiers	Fitzwilliam,NH
04/30/88	Fitzwilliam	Clyde W. Huntoon, Jr.	Fitzwilliam,NH
		Laurie L. Cray	Fitzwilliam,NH
05/14/88	Spofford	Stephen J. Legere	Spofford,NH
		Kathryn F. Yasvin	Fitzwilliam,NH
05/21/88	Keene	Darnell R. Favreau	Fitzwilliam,NH
		Debbie L. Knowlton	Fitzwilliam,NH
06/20/88	Fitzwilliam	James V. Borghesi	Fitzwilliam,NH
		Kathleen M. McNamara	Fitzwilliam,NH
06/25/88	Jaffrey	Andrew W. Stone	Fitzwilliam,NH
		Holly Duesenberry	Fitzwilliam,NH
06/26/88	Fitzwilliam	Ronald L. Noel	Athol,MA
		Carole A. Rogers	Athol,MA
07/02/88	Bedford	Roger W. Beaudoin	Fitzwilliam,NH
		Sonja K. Murphy	Fitzwilliam,NH
07/23/88	Fitzwilliam	Howard H. Hill	Fitzwilliam,NH
		Deborah A. Lewan	Fitzwilliam,NH
07/30/88	Fitzwilliam	David A. Raitto	Fitzwilliam,NH
		Melony R. Favreau	Fitzwilliam,NH
08/06/88	Rindge	Lester F. Joy	Fitzwilliam,NH
		Janice R. Lucius	Fitzwilliam,NH
08/20/88	Fitzwilliam	David R. Meattey	Fitzwilliam,NH
		Brenda L. Stratton	Jaffrey,NH
08/26/88	Peterborough	Leonard B. Fagano	Fitzwilliam,NH
		Tamara A. Vezina	Peterborough,NH
08/27/88	Fitzwilliam	Joseph L. O'Brien,Jr.	Fitzwilliam,NH
		Tracy L. Gilman	Fitzwilliam,NH

VITAL STATISTICS
Year Ending December 31, 1988

MARRIAGES Cont.

09/03/88	Fitzwilliam	Steven G. Forte	Fitzwilliam,NH
		Linda M. O'Connell	Fitzwilliam,NH
09/11/88	Rye	Francis X. Sullivan	Fitzwilliam,NH
		Bonnie J. Wallace	Fitzwilliam,NH
09/17/88	Rindge	Mark D. Brockelman	Lunenburg,MA
		Laurie A. Mitchell	Fitzwilliam,NH
10/01/88	Keene	Steven M. Morin	Fitzwilliam,NH
		Michele L. Carey	Fitzwilliam,NH
10/07/88	Fitzwilliam	Daniel J. Fitzgerald	Framingham,MA
		Denise C. Hayes	Framingham,MA
10/08/88	Fitzwilliam	Joseph H. Dearden,Jr.	Fitzwilliam,NH
		Paula M. Jenkins	Fitzwilliam,NH
10/15/88	Fitzwilliam	Dale P. Mathews	Fitzwilliam,NH
		Pauline J. White	Fitzwilliam,NH
10/22/88	Keene	George A. Mikels	Fitzwilliam,NH
		Joan Donnelly	Fitzwilliam,NH
11/26/88	Fitzwilliam	William E. Robbins	Framingham,MA
		Virginia F. Pandolfino	Framingham,MA
12/09/88	Richmond	Donald M. Bailey	Fitzwilliam,NH
		Gale S. Gagnon	Fitzwilliam,NH
12/10/88	Fitzwilliam	Jeffrey A. Robidoux	Fitzwilliam,NH
		Belinda J. Mooney	Fitzwilliam,NH
12/19/88	Fitzwilliam	Karl J. Zorn	Grafton, MA
		Anne M. Silvia	N. Grafton, MA

VITAL STATISTICS
Year Ending December 31, 1988

DEATHS

DATE	NAME	PLACE	AGE
01/13/88	Mary Raski	Fitzwilliam,NH	89
02/12/88	Shirley A. Lavender	Keene,NH	57
02/17/88	Cleo W. Trombley	Peterborough,NH	74
02/29/88	Marjorie E. McManus	Keene,NH	86
03/25/88	Millard W. Chase	Keene,NH	72
05/12/88	Shirley A. Cantua	Hanover,NH	58
05/21/88	Frederick M. Schimke	Keene,NH	64
05/29/88	Fred F. Dodge	Keene,NH	83
07/12/88	Lester R. Rich	Fitzwilliam,NH	48
10/05/88	Aarno I. Hill	Keene,NH	79
10/07/88	Cleron S. Rugg	Fitzwilliam,NH	85
10/13/88	Gladys Dunham	Keene,NH	71
10/28/88	Laura J. Patria	Keene,NH	77
12/16/88	Sulo A. Maki	Keene,NH	80

Brought in for Burial

01/04/88	Florence E. Wear	Gardner,MA	81
02/15/88	Ina M. Saari	---	--
05/09/88	Alice Korjeff	Holden,MA	91
05/17/88	Bernice A. Norcross	Fitchburg,MA	89
06/17/88	Priscilla M. Whitcomb	Worcester,MA	66
06/18/88	Gregory M. Korjeff	Holden,MA	93
06/18/88	Davied L. Stedman	Keene,NH	17
11/09/88	Martha Koski	Gardner,MA	91
11/28/88	Alexander Blaymire	E.Greenwich,RI	88

1988 PROPERTY TRANSFERS

Grantors	Grantees	Date	Location
Angier, Wallace F.& Emeline L.	Angier, Frank A.	88/02/16	34,17
Baldwin Est., Jas.Baldwin-Exec.	Beaman Lumber,Inc.	88/05/03	03,39
Beers, Charles A.& Catherine R.	Salmi, Richard T.& Mary M.	88/11/17	04,55-08
Bigelow Estate, Lawrence & Ena	Amore, Maurice & Susan Howard	88/01/26	16,07
Boston & Maine Corp.	Fisher, J. Herbert	88/03/23	07,32
Boyce, Albert & William Calore	Terpstra, Michael D.& Kathleen	88/05/18	32,04
Cartier, Paul M.& Kathryn L.	Martel, Christopher M. Wendy A.	88/09/13	11,56-01
Cerrone, Salvatore C.& Marlene	Radke, Janet C.& Richard Lamy	88/10/31	42,01-26
Chaplin, D.Reed & Minnie C.	Chaplin, Reed,Minnie,Stan.& Joanne	88/03/29	08,26-01
	Chaplin, Reed,Minnie,Stan.& Joanne	88/03/29	16,10
	Chaplin, Reed,Minnie,Stan.& Joanne	88/03/29	16,11
	Chaplin, Reed,Minnie,Stan.& Joanne	88/03/29	16,12
Chaplin, Stanley & Joanne	Perrett, Janet B.	88/01/13	08,45
Coleman, John F.	Raitto, David & Melony Favreau	88/03/15	10,07
Condominium Associates Dev.	G & C Development	87/12/08	42,02-04
	G & C Development	87/12/08	42,02-10
	G & C Development	87/12/08	42,02-49
	G & C Development	88/04/15	42,02-03
	G & C Development	88/05/27	42,02-48
	G & C Development	88/06/28	42,02-74
	G & C Development	88/07/11	42,02-73
	G & C Development	88/07/12	42,02-61
	G & C Development	88/07/12	42,02-65
	G & C Development	88/08/02	42,02-67
	G & C Development	88/08/02	42,02-78
	G & C Development	88/08/24	42,02-62
	G & C Development	88/08/24	42,02-76
	G & C Development	88/09/07	42,02-59
	G & C Development	88/09/07	42,02-94
	G & C Development	88/09/19	42,02-64
	G & C Development	88/09/23	42,02-63
	G & C Development	88/10/11	42,02-77
	G & C Development	88/10/14	42,02-58
	G & C Development	88/10/25	42,02-31
	G & C Development	88/10/25	42,02-32
	G & C Development	88/11/07	42,02-101
	G & C Development	88/12/01	42,02-54
	G & C Development	88/12/14	42,02-96
	G & C Development	88/12/21	42,02-102
	G & C Development	88/12/21	42,02-30

1988 PROPERTY TRANSFERS

Grantors	Grantees	Date	Location
Condominium Associates Dev.	G & C Development	88/12/21	42,02-60
	G & C Development	88/12/21	42,02-80
	G & C Development	88/12/21	42,02-81
	G & C Development	88/12/21	42,02-82
	G & C Development	88/12/21	42,02-83
	Green,Trustee Raymond C.	88/01/21	42,02-14
	Green,Trustee Raymond C.	88/01/21	42,02-17
	Green,Trustee Raymond C.	88/01/21	42,02-18
	Green,Trustee Raymond C.	88/01/21	42,02-68
	Green,Trustee Raymond C.	88/09/19	42,02-79
Crouch, Lyle A.& Joan M.	Austin, Timothy A.	88/06/06	15,32
Cuccaro, Nicholas & Helen	Manhoff, Harold D.& Mildred B.	88/09/09	42,02-72
Cyr, Karen	Gabriel, Lawrence & Kathleen	88/07/15	42,01-77
Dando, William S.& Janet L.	Ross, Thomas A.& Elizabeth A.	88/09/30	06,33
Davidson, Edith G.	Richardson,Trustee, Luray	88/08/29	42,01-51
Desjardins, Calvin P.	Green, Alfred H.& Joan K.	88/02/01	37,03
Dillback, Elizabeth M.	White, Pauline & Dale Matthews	88/05/03	12,48-01
Duffy, Robert	Porter, Jeffry B.& Marcea L.G.	88/09/15	04,74-05
Duguay, Mary J.& Lesley Hongisto	Spicer, David W.& Beryl A	88/06/03	21,20
Dunton, Robert W.	Dunton, Robert W.& Marolyn W.	88/07/12	27,01
	Dunton, Robert W.& Marolyn W.	88/07/12	27,24
Fair, Sterling J.& Ethel D.	Heatley, Craig B.& Adrienne M.	88/04/19	21,07
Flaherty, Thomas D.& Theresa J.	Sargent,Jr., Ronald E.& Marion D.	88/08/22	06,32-03
Fortin, Paul R.& Phyllis A.	Hughgill,Jr. Robert C.& Julie K.	88/04/28	10,40
G & C Development	Barry, Shirley A.	88/09/07	42,02-94
	Bourdon, John F.& Marie A.	88/10/11	42,02-77
	Burke, James & Velma	88/08/24	42,02-62
	Champlin, Edward C.& Lorraine L.	88/10/25	42,02-31
	Creed, Thomas & Anna	88/10/14	42,02-58
	Curzi, Emilio & Ida	87/12/29	42,02-49
	D'Anello, Paul & Janet L.	88/09/19	42,02-64
	DeSimone, William S.& Elizabeth	88/08/24	42,02-76
	Dickie, Mark & Christine	88/07/12	42,02-61
	Dickie, Leslie & Paul Rhine		
	Gibbons,III William & Jean E.	88/12/14	42,02-96
	Howe, Robert & Barbara	88/08/02	42,02-78
	Jagiello, George & Fredi Walker	88/12/01	42,02-18
	Johnson, Ronald & Sarah	88/09/19	42,02-17
	Kirby, Margaret M.	88/07/11	42,02-73
	Kramer, Sybil M.	88/12/01	42,02-54

1988 PROPERTY TRANSFERS

Grantors	Grantees	Date	Location
C Development	LaVoie, Richard H.& Pauline Y.	88/11/07	42,02-101
	LeBlanc, Ronald & Luanne	88/04/15	42,02-03
	Lojko, Steven L.& Marie Carole	88/10/25	42,02-32
	Mageary, Michael A.	87/12/10	42,02-10
	Marsden, William J.& Marie J.	88/09/02	42,02-86
	Matterazzo, Eugene M.& Mary E.	88/09/23	42,02-63
	Medina, Domingo & Lucille J.	88/05/27	42,02-48
	Pedone, Richard J.	88/07/12	42,02-65
	Pow, Tony & Poi Kun	87/12/29	42,02-04
	Spanks, Walter H.& Josephine	88/06/28	42,02-74
	Stokes, Lester D.& Eileen M.	88/09/07	42,02-59
	Walker, Frank H.& Evelyn M.	88/08/02	42,02-67
	Whincup, Kenneth B.& Ann B.	88/12/21	42,02-83
Gates, Paul R.& Irene M.	Gates, Scott M.	88/03/07	04,55-04
Goff, Rory P.& Gina S.	Melosky, Stephen J.& Elizabeth	88/02/12	12,52
Greater New England, Inc.	Jodoin, George I.	88/07/18	35,21
Green,Trustee Raymond C.	G & C Development	88/09/19	42,02-17
	G & C Development	88/12/01	42.02-18
	G & C Development	88/12/22	42,02-01
	G & C Development	88/12/22	42,02-02
	G & C Development	88/12/22	42,02-14
	G & C Development	88/12/22	42.02-19
	G & C Development	88/12/22	42,02-20
	G & C Development	88/12/22	42,02-21
	G & C Development	88/12/22	42,02-22
	G & C Development	88/12/22	42,02-23
	G & C Development	88/12/22	42,02-24
	G & C Development	88/12/22	42,02-25
	G & C Development	88/12/22	42,02-26
	G & C Development	88/12/22	42,02-27
	G & C Development	88/12/22	42,02-28
	G & C Development	88/12/22	42,02-29
	G & C Development	88/12/22	42,02-33
	G & C Development	88/12/22	42,02-34
	G & C Development	88/12/22	42,02-35
	G & C Development	88/12/22	42,02-36
	G & C Development	88/12/22	42,02-37
	G & C Development	88/12/22	42,02-38
	G & C Development	88/12/22	42,02-39
	G & C Development	88/12/22	42,02-41

1988 PROPERTY TRANSFERS

Grantors	Grantees	Date	Location
Green,Trustee Raymond C.	G & C Development	88/12/22	42,02-42
	G & C Development	88/12/22	42,02-43
	G & C Development	88/12/22	42,02-55
	G & C Development	88/12/22	42,02-56
	G & C Development	88/12/22	42,02-57
	G & C Development	88/12/22	42,02-68
	G & C Development	88/12/22	42,02-79
	G & C Development	88/12/22	42,02-84
	G & C Development	88/12/22	42,02-97
Greenhalgh, Charlotte & K. Daly	Donnelly, Joan & George Mikels	88/10/03	09,15
Hachez, Robert D.& Cindy L.	Wiehler, Warren D.	88/09/16	27,03
	Wiehler, Warren D.	88/09/16	27,09
Hanes, Stephen & Fay Ellen	MacKenzie, Scott L.& Jolyn M.	87/12/18	16,16
Hannu, Mark A.& Eeva H.	Hannu, Mark & Eeva,& Raymond Aho	88/04/18	10,21-04
Harrington, Richard B.	Athanasopoulas, Theodore & Debra	88/05/17	02,08-01
Haywood Estate, Edward F.	Giroux, Lily I.	87/11/17	11,10
Hendrickson, Carl A.	Beninati, Theresa	88/10/14	42,01-36
Hill, Patricia J.	Hill, Howard H.	88/05/12	10,20
Hills,Jr. Thomas A.	Jones, Deborah J.	88/04/11	27,02
	Jones, Deborah J.	88/04/11	27,23
Holbrook, Barbara R.	Meadowood County Area Fire Dept.	88/11/15	17,11-01
Howell, B.Leona	Beaman Lumber,Inc.	88/05/03	03,39
Jadwin, John	Niemela, Michael	88/12/29	06,43-01
Jodoin, George I.	Murray, Edward Thomas	88/08/30	35,21
Johnson, Arthur L.& Alice J.	Johnson, Russell J.& Annette	88/07/20	40,05
Kelly, Paul L.	Jackson, Robt.,Deb.;Homer & J. Roy	88/06/27	14,30
Kiberd, Myles A.& Eleanor B.	Kiberd, Myles,Eleanor,& Robert	88/05/02	02,08-04
Killeen, Austin J.& Anne K.	Raitto, Mark J.	87/12/30	15,14
	Raitto, Mark J.	87/12/30	15,14-01
	Raitto, Mark J.	87/12/30	15,15
	Raitto, Mark J.	87/12/30	15,16
Knight, Matthew P.& Carolyn L.	Anderson, Karl & JoAnn	88/11/23	04,57-07
Latour, Martin	Taddeo, Ronald Lee	88/11/23	42,01-88
Lawn, Andrew D.& Patricia	Straitiff,Jr. John R.& Lori J.	88/03/14	28,17
Lee Tommila Pallets, Inc.	Stowe, Sandra Lee	87/10/13	41,05
Liberty, Jack F.& Laura E.M.	May, William H.& JoAnn M.	88/06/24	06,05-03
Loranger, Patricia A.	Gorbet, Michael P.& Lisa W.	88/07/06	28,18
Luopa, Smertsi	Tenney,III Charles & Jenny Luopa	88/04/19	18,06
Lynch, Norman P.& C. John	Jensen, David H.& Diane D.	88/07/18	15,21
	Jensen, David H.& Diane D.	88/07/18	17,19

1988 PROPERTY TRANSFERS

Grantors	Grantees	Date	Location
May,Wm.D.Executor, Marion May	May, William David	88/01/29	04,24
Mc Kenney, Wm. & Mary Ulrich	Mc Kenney, Robert & Claudia Cimma	88/10/21	24,05
	Mc kenney, William & Karen I.	88/10/21	24,05
Merrill, Theodora et al	Thompson, Allyn M.& Robert L.	88/05/20	35,37
Miner, Barbara L.	Miner, Michael G. et al	88/12/09	04,62
Mitchell, Richard & Barbara	Bailey, Donald M.	88/07/29	21,37
Moran, Thomas F.& Marilyn M.	Moran, Thomas F.& Wayne W.	88/10/28	07,28-11
Morrison, Russell & Frances	Hoyland, Gustave & Susan Geary	88/10/06	24,08
Murphy Estate, John	Fitzpatrick, Jane M.	88/06/16	33,22
Murphy Estate, John,et al	Fitzpatrick, Jane M.	88/07/25	33,22
Olson, Nathan J.	Burns, Richard J.& Maureen E.	88/07/11	06,03-01
Olson, Nathan J.& Lorraine H.	Petkiewicz, Louis J.& Penelope J.	88/12/16	03,25
Otto, Wendy	George, Kimberly A.	88/12/12	02,25
Panagiotes, William et al	Williams, Eddie L.& Deborah A.	88/02/05	15,09-04
Park & Sons, Inc.	Fortin, Paul R.& Phyllis A.	88/04/28	06,40-09
	Griffin, Jack W.& Sara C.	88/05/02	06,40-04
	Januskiewiecz, Peter & Tracey	88/03/02	06,40-12
	Miller, Jeffrey D.& Jean	88/04/01	06,40-06
	O'Connell, Linda M.	88/01/12	06,40-08
	Quinn, John P.& Lora Burgoon	88/03/11	06,40-11
	Steinbeck, John W.& Karen M.	88/05/09	06,40-17
	Tuxbury, Ronald S.& Debra A.	88/08/08	06,40-10
Pespisa, Frank J.& Barbara J.	Gannon, Herbert W.& Marilyn E.	88/12/06	10,48
Porter, Charles W.& Virginia	Porter, Scott W.& Ann M. Chase	88/03/31	04,57-13
Providence College	Macknight, Roger A.& Joanne M.	88/05/20	02,02
Quade, Robert H.& Beryl T.	Grove, Edwin G.& Iris C.	88/06/02	28,16-03
	Spicer, David W.& Patricia L.	88/04/01	28,16-04
Raitto, Mark J.	Davis, Dwight, et al	88/08/22	15,57
Ralston, Michael S.	Ralston, Peggy S.	88/06/02	03,32-05
Reilly, Jeanne C.	Reilly, Thomas V.	88/11/07	42,01-94
Reilly, Thomas V.	Reilly, Thomas V.& Darlene Tower	88/11/07	42,01-94
Rousseau, J. Arthur & Genevieve	Streeter, David J.	88/09/06	24,03-10
	Streeter, JoAnn D.	88/09/06	24,02
Roy's Market, Inc.	Calkin, Dana R.& Deborah L.	88/06/30	32,38
Russell, Leah E.	Dunton, Kenneth A.& Norma L.	88/03/02	28,26
	Dunton, Kenneth A.& Norma L.	88/03/02	28,27
Sarkela, John & David Rollins	Marecek, Mary & Margaret Goodwin	88/06/14	37,16
Sarkela, John K.& Nancy Seppala	Gussman, Robert A.& Gertrude A.	88/08/05	10,15-05
Singleton,Jr. Fred.& Brenda	Ind.Head Bank, IRA Cust.- Don.Graf	88/05/25	32,16
Smith, Ramona M.	Tillson, Homer S.& Dianne F.	88/01/20	28,28

1988 PROPERTY TRANSFERS

Grantors	Grantees	Date	Location
Starkey, Eugene	Crisp, Robert A.	88/11/02	12,42
Stone, Stillman P.	Beaman Lumber,Inc.	88/05/03	03,39
Sugarbush, Inc.	Carbone,Jr. Frank,Crlyn.& T.Kanter	88/02/05	07,24
Swenor, Violet A.& Arthur J.	White, Dave W.& Lorraine M.	88/08/29	25,06
T. W. Real Estate Development	Dearani, Abraham C.& Elizabeth B.	88/06/15	32,58
Talbert, Catherine T.	Thompson, Alan	88/10/07	10,21
Taylor, Stanley H.	Raitto-Taylor, Donna	88/06/23	07,14
Therrien, Maurice & Rita C.	Gasparoni, David P.	88/06/17	03,22
Thompson, Catherine C.	Schumann,II James L.& Martha L.	88/06/16	15,05-01
Thompson, Sylvia W.	Haggblad, Joseph H.& Diane M.	88/06/17	29,04
Vellante Brothers, Realty Trust	G & C Development	88/09/02	42,02-86
Wallace, Barbara L.	Wallace, John L.& Victoria	88/10/28	15,03-03
Webster, Marjorie A.	MAW Fitzwilliam Trust,% Pete Smith	88/04/11	15,17
	MAW Fitzwilliam Trust,% Pete Smith	88/04/11	15,18
Wood Fiber, Inc.	Greater New England, Inc.	88/06/29	35,21
Wood, Jesse M.& Ethel E.	Robinson, John & Jane	88/05/27	20,02
Wright, William H.& Jean A.	Adams, Robert E.& Loretta M.	88/10/14	42,02-88

Property Valuation

NAME	MAP		LAND	BLDG
Abramo,et al, Salvatore J.	42,01-44	M#	7000	5700
Adams, Robert E.& Loretta M.	42,02-88	M#	7000	4300
Addy, Phillip B.& Carolyn C.	35,35	#	1500	6450
Agranowitz, Aleen	21,26	#	4000	15550
	21,23-01	#	7000	.
Aho, Steven L.& Lugretta D.	40,01	#	4000	31550
Albertini, Edmund R.	25,01-01	#	.	3350
Aldsworth, Richard A.	34,23	#	8250	29800
Aldsworth, Doris Y.	16,17	#	8500	29350
Aliano, Charles F.& Barbara	42,01-90	M#	7000	6000
Allen, George D.& Donna L.	06,40-01	#	9500	42300
Allen, Margaret K.	11,31	#	600	.
	11,37	#	15300	77650
Allison,III, William & Gail L.	42,01-95	M#	7000	4150
Ames, Jonathan	34,26-01	#	12350	.
Amodeo, Violet & Harold	41,14	#	8400	36650
Amsden et al, Elizabeth C.	15,60-01	#	10450	67400
Amsden,et al, Elizabeth C.	15,60-02	* #	3200	.
Anderson, Gary L.	08,14	#	6050	.
Anderson, Arnold C.	23,19	#	10000	34900
Anderson, Karl & JoAnn	04,57-07	#	8250	46600
Anderson, Robert H.	04,19	#	1100	.
Anderson, Dean S.	19,05	#	8400	.
Anderson, Annie S.	04,42	#	650	.
	26,10	#	10700	1300
	12,08	#	400	.
Anderson, Robert H.	04,44	#	6150	46400
	08,15	#	6550	.
	11,53	#	400	.
	6,08	#	150	.
Anderson, Robert H.& Janice	04,43-01	#	3750	1100
	04,13	* #	50	.
Anderson, Karl	25,08	#	.	13800
Anderson, Robert H.& Janice	04,39	* #	550	.
	04,18	* #	3100	.
Anderson, Annie S.	04,43	* #	7070	19900
Andre, Maurice & Susan Howard	16,07	#	8200	10000
Andresen, Clifford R.& Barbara J.	14,28	#	9200	1100
Angier, Wallace F.& Emeline T.	32,54	#	10550	29200
Angier, Frank A.	34,17	M#	8900	9850
Angier, Susan G.	10,81	#	6100	1100
Angier, Elizabeth G.	10,68	* #	4900	.
Arcuri,Jr., Anthony J.& Anna J.	23,27	#	4800	41100
	23,06	#	4000	.
Arsenault, Fransis & Aurore	07,39	#	2650	.
Ascenzo, Emidio O.& Lillian	42,01-12	#	7000	1800
Asselin, Robert J.	28,02	#	2100	.
Assoc.Sportsman's Club, Carl Baldwin Treas.	02,26	* #	250	.
	02,24	* #	21850	.

NAME	MAP		LAND	BLDG
Assoc.Sportsman's Club, Carl Baldwin,Treas.	02,07	* #	10700	36150
Athanasopoulas, Theodore & Debra B.	02,08-01	M#	6750	400
Aube, Roger	04,17-01	#	200	2000
	04,06	#	1300	.
	04,05	#	1200	.
Aukstikalnis, Jack R.& Paul R.	21,32	#	6400	1850
Auperin, Jean G.& Elizabeth L.	10,33	* #	9950	29000
Austin, Donald S.& Marion R.	23,21	#	26000	18150
Austin, Timothy A.	15,32	#	6300	36200
Ayers, James & Marjorie	10,52	* #	9025	12650
Ayers, Daniel J.& Marjorie H.	10,55	* #	10725	37450
Ayers,Jr., Daniel J.& Christina	10,34	#	9250	17250
Baab, James H.& Pauline M.	24,01-01	#	30000	27150
Baab, Henry J.& Jeanne A.	22,06	#	16000	29250
Bailey, Donald M.	21,37	#	9500	19950
	11,48-01	#	3300	41500
Bailey, David B.& Susan W.	06,10	#	550	.
	10,02	* #	2550	.
Bailey, Donald M.	11,48	#	1950	.
	11,56	#	8300	9150
Bailey, David B.& Susan W.	10,01	* #	9650	43850
Baker, Daniel & Elizabeth	07,01-01	#	7450	53550
Baldwin, James S.& Paula C.	25,16	#	7700	20650
Baldwin, Carl E.	07,38	#	5200	26800
Baldwin, Evelyn M.	31,09	#	9000	48150
Baldwin, James S.& Paula C.	25,12	#	15000	15300
Baldwin Estate, Fred A.& Jessie	36,11	#	3750	.
	03,35	#	1450	.
	03,36	#	400	.
	03,37	#	1750	.
Baldwin Estate, Jessie	16,04	#	175	.
	36,18	#	438	.
	36,17	#	2325	.
	16,09	#	3200	.
	11,67	#	875	.
Ball, Douglas E.& Dayle I.	04,55-01	#	8200	39050
Bank of N.E., G.Beals Trust	12,06	#	8800	.
Baraw, Stephen & Carol Ann	19,04	#	8650	3000
Barretto Granite, Corp.	29,19	#	9500	.
Barrus, Charles W.	34,11	#	3600	14950
Barry, Shirley A.	42,02-94	#	7000	1800
Bartels, Wayne D.	25,17	#	2750	25750
Bartlett, Ronnie C.& Shantell	11,13-02	#	10300	34150
Bartlett, Betty	07,07	#	.	4350
Bash, James H.	04,57-12	#	8400	51850
Bassett, Howard C.& Karen M.	36,22	#	4150	9100
Bateman, Richard C.& Phyllis V.	38,07	#	5000	40700
Bateman, Hilda R.	32,32	#	5000	59550
Bateman, Richard C.& Phyllis V.	34,28	#	6000	26150

NAME	MAP		LAND	BLDG
Bateman, Christopher E.	17,07	#	7450	3950
Bateman, Frank E.	38,04	#	5000	9050
Bateman, Richard C.& Phyllis V.	38,08	#	2800	.
Bateman, Phyllis V.	38,06	#	5500	.
Bateman, Richard C.& Phyllis V.	10,16-01	* #	2850	.
Bateman,Jr., Richard C.	17,07-01	#	5800	.
Bates, John B.	06,35	#	7700	.
Bauer, Roger L.& Barbara	13,04-08	#	3150	.
	14,20	#	4100	4500
Baughman, Clyde W.& Barbara	42,01-61	M#	7000	5050
Baughman, Richard A.& Clyde W.	42,01-60	M#	7000	2500
Beal, Jeffrey L	10,41-01	* #	100	.
Beal, Jeffrey L.	10,37	* #	6000	350
Beaman Lumber, Inc.	03,39	#	80200	.
Bean, Edward & Suzanne	35,03	#	3750	24200
Beardsworth, Norman J.& Ruth E.	15,40	#	7400	29150
Beaudoin, Roger W.& Pauline G.	07,35-01	#	5300	42300
Beauregard, Roderick E.&Judy E.	06,45	#	750	.
Beauregard, Roderick E.& Judy E.	06,44	#	9250	32250
Becker,Jr., Edward A.& Mary E.	42,02-06	M#	7000	8750
Beers, David A.	34,09	M#	.	12550
Beers, Charles A.& Catherine R.	04,55-09	#	7800	.
Bellamare, Robert E.& Arlene M.	19,07	#	5250	5050
Bemis, Daniel H.& Estella C.	11,25	#	500	750
	30,07	#	8450	30800
	11,27	#	1950	.
	30,07-01	* #	850	.
Bemis, Daniel R.& Susan K.	10,75-01	* #	8400	58650
Bemis, Daniel H.& Estella C.	11,28	* #	11275	28750
Beninati, Theresa	42,01-36	M#	7000	4250
Bennett, Walter T.& Margaret A.	42,01-52	M#	7000	4950
Bennett, Charles L.	10,67	* #	15650	23650
Bennett,Trustee, Gail C.	09,10-02	#	9600	61550
Berard, Dennis P.& Ann L.	34,15	#	8950	45900
Berardi, Catherine Nye	15,60-06	#	6450	.
Bernstein, Muriel P.	01,07	#	200	.
Bernstein, Bertram	19,06	#	3175	.
Bernstein, Muriel P.	01,05-01	#	200	.
	19,06	#	1059	.
	01,05	#	4550	.
	02,05	* #	6450	.
	02,05-01	* #	1875	.
Best,Jr., Robert J.& Pamela J.	06,38-01	#	6900	.
Betteridge, Albert E.	08,02	#	10400	.
Betz, Carl A.& Suzanne	06,31-02	#	8650	22300
Bichel, Robert	07,07-33	M#	.	6000
Bigelow Estate, Lawrence G.& Ena H.	35,01	#	200	.
Bigwood, James B.	28,25	#	2800	.
Bill, Louise H.	03,05	* #	11450	70125

NAME	MAP		LAND	BLDG
Billings, Dwight B.	32,14	#	600	.
Billings Estate, Hortense	32,22	#	7650	45550
	32,14-01	#	550	.
Bill's Oil Co. Inc., .	15,28	#	8750	51200
Birch, Sally C.	17,10	* #	1200	.
	17,08	* #	1125	.
Bishop, Eileen L.	07,07	#	.	1500
Bishop, James R.& Zillah	12,57	* #	20575	72600
	12,59	* #	1750	.
Bissell, Marilyn P.	19,06	#	1059	.
Blake, John A.& Mary E.	28,30	#	4400	25700
Blakely D.Stuart, Doctors Serv.Bureau LTD	15,60-03	#	11000	85850
Blanchard, Joan M.	32,34	#	1150	550
	32,31	#	5000	52700
Bodwell, James A.& Sally A.	12,60-01	M#	8450	21150
Boehler, Donald M.& Roberta E.	16,18	M#	8350	5850
Bolles, Harry E.	21,10	#	15000	16900
Booth, Katherine T.	36,13	#	3000	.
	36,12	#	5000	19500
Borghesi, James V.& Dennis P.	12,40-01	#	9250	29900
Bosworth, Roger & Eleanor	34,09-06	M#	.	14900
Bosworth, Isabelle	11,43	#	11950	52250
Boucher, Raymond W.& Elizabeth	06,05	#	9850	40050
Boucher, Roger R.& Lorraine M.	04,55-02	#	8300	.
Bourdon, John F.& Marie A.	42,02-77	#	7000	1800
Bourne,Jr., William N.	12,48	#	15300	33100
Bouthot, Michael J.	04,47	#	8000	26950
Boutin, Maurice G.& Lorena A.	06,22	#	10650	28200
Bowers, Peter J.	07,31	* #	9700	19100
Boyce Heirs, Fred R.& Doris D.	32,39	#	4000	31000
Brackett, Robert L.	07,07-13	#	.	4150
Brackett, Donald H.	07,18	#	11550	89550
Bratton, Raymond W.& Jean C.	42,01-28	M#	7000	4450
Breed,Trust, Allan P.	15,02	#	9000	44350
Brewer, Paul L.& Kyoko	26,01-01	#	5150	32750
Briggs, Glenn A.& Joanne	07,28-09	#	5000	29850
Brockelman, Mark D.& L.A.Mitchel	12,40-02	#	9250	31850
Brogan, David J.	11,34	#	200	.
Brooks, Roger H.& Beatrice T.	21,33	#	8700	20600
Brow, Frederick C.& Ann	04,55	#	8950	42100
Brown, Florence A.	06,02-01	#	7200	50500
Brown, Joseph E.	37,12	#	11000	8700
Brown, Florence A.	34,09-11	M#	.	14300
Brown, Marjorie C.	15,46	#	2950	.
	15,37	#	15000	73450
Brown, Lynne K.	06,02	#	7450	59900
Brown,II, Winthrop & M. O'Brien	32,17	#	9600	68700
Brutto, Charles M.& Jeanne	10,38	#	8250	30850
Bryant, Doris B.	12,37	#	14200	87050

NAME	MAP		LAND	BLDG
Bryant, Doris B.	12,38-01	#	3900	1650
Bullard, Gary & Lynne Connors	17,05-04	#	4350	.
	17,05-03	#	4300	.
	17,05-02	#	7850	56700
Bullard, Curtis R.& Shirley	17,05-01	#	8100	35100
Bullard, Gary & Lynne Connors	17,05	#	4750	.
Bullock, Gordon I.	02,30	#	9200	20250
Bullock, Benjamin L.& Frances B.	12,09	#	2450	.
Bullock, Richard B.	16,03	* #	6750	14200
	16,13	* #	600	.
Bullock, Benjamin L.& Frances B.	12,10	#	10150	31850
Burke, James & Velma	42,02-62	#	7000	1800
Burkhardt, Anne Helene	33,07	#	8000	57600
Burns, Richard J.& Maureen E.	06,03-01	#	6200	.
Burns, August C.	12,32	#	38200	.
	16,24	#	8050	.
Burt, Randolph	07,01-02	M#	15200	72050
Burt, Howard & Shirley	07,28-10	#	2350	.
Burton, Melba & Sotiris Kamilaris	02,27	* #	8775	.
Bush, Warren	22,05	#	7100	.
Butler, William D.	20,08	#	6867	3267
Butler,Jr., Edmund J.	20,08	#	6866	3267
C.R. Bard,Inc., .	15,29	#	81750	1902500
	15,24	#	5200	.
Cabot, L.T.& J.Mariner	12,39	#	14400	44150
	12,38	#	4050	.
Cadorette, Norman	06,05-05	#	6100	.
Cady, Gloria E.& Douglas F.	02,16	M#	4000	1200
Caggiano, Joseph & Jacqueline M.	42,01-99	M#	7000	3750
Caisse, Brian P.& Diane M.	07,28-04	#	5650	50500
Calkin, Dana R.& Deborah L.	32,38	#	6250	60750
Calorio, James & Roberta	35,19	#	4650	17250
Cammarata, Rocco & Louise D.	42,01-14	M#	7000	4950
Campanella, Robert J.& Rita S.	37,07	#	7000	28500
Campbell, R.W.J.& Lillian I.	16,14	#	250	.
Campbell, John S.& Robin D.	04,57-02	#	8450	35400
Cantua, Raymond F.& Shirley	15,51	#	11025	45200
Caouette, Andre J.& Susan J.	29,05	#	2500	16950
Carbone, Frank,Carolyn & T.Kanter	07,24	#	22100	.
Carey, Edwin J.& Edith R.	03,32-02	#	5950	34400
Carley, Edmund F.& Dorothy	20,18	#	7550	.
Carlson, Raymond B.& Shirley	13,04-02	#	4250	23000
Carlson, Louis E.& Miriam E.	07,20	#	1050	.
Carmody, William F.& Trina F.	09,14	#	8650	23750
Carpenter, John	07,07	#	.	1750
Carrier, Louis D.& Joyce G.	08,04	#	8100	24650

NAME	MAP		LAND	BLDG
Carroll, Frank & Susan	11,49	#	8450	29600
Carter, Frank A.& Ladonna	04,48	#	4000	11350
Carter, Richard H.& Carol E.	12,41-04	#	9850	36850
Carter, Gregg	28,19	#	7050	24850
Cartier, Michael & Audrey	07,07-58	#	.	3850
Cartier,Trustees, Richard E.& J.Hart	34,10	#	15000	38250
Caruso, David A.& Kathy	42,01-82	M#	7000	2300
Casey, Lawrence J.	34,09-12	M#	.	3000
Cassely, Peter M.& Nancy D.	42,01-05	M#	7000	4000
Castles, G.Richard & Jean G.	14,15	#	29850	35700
Cavadini, Terry & Carolyn M.	10,14	#	9500	31950
Cavadini, Kenneth E.& Evelyn	25,09	#	14700	27600
Cece, Michael E.& Concetta	25,18	#	2750	9250
Cerrone, Salvatore & Marlene	42,01-27	M#	7000	6800
Champion, JoAnn	08,35	M#	7000	52700
Champlin, Edward C.& Lorraine L.	42,02-31	#	7000	1800
Chaplin,et al, Reed,Minnie, Stan,Joanne	16,10	#	500	.
	08,26-01	#	600	.
	16,11	#	1200	.
	16,12	#	8400	.
Chapman, Barry G.& Rebecca A.	08,07-03	#	8450	25350
Chase, George W.& Robin V.	25,20	#	4950	20850
Chase, Harold F.	04,36	#	400	.
	08,26	* #	7725	7400
	08,27	* #	11775	13350
Chase Estate, George D.	04,61	#	4000	12250
Chase,Jr., Howard E.	08,38	#	9600	24900
	08,37	#	6350	.
Chase,Sr., Howard E.	34,25	#	4000	29350
Chenard, Viola M.	08,47	M#	.	6750
Chouinard, Lena & R.Tolman	35,18	#	7600	25300
Christensen, Dennis S.& Diane K.	11,67-01	#	4000	.
Christensen et al, Dennis S.& Diane	07,29	#	5150	55650
Ciliberto, Fred A.& Virginia M.	42,01-21	M#	7000	4850
Cirillo, Evelyn M.	07,07-22	#	.	4450
Clemons,III, Morris H.	42,01-68	M#	7000	4550
Cleveland, A.Bruce	14,03	#	10350	.
	13,11	#	13700	.
Clouten, Theresa E.	35,25	#	3000	7100
Clukey, Andrew D.	03,28-03	#	6600	41650
Coburn, Gene F.& Sandra D.	08,36	#	8250	25450
Cogan, Josephine A.	31,15	#	5700	31400
	31,17	#	8100	.
Cohen, Lewis	16,21	#	54700	.
Colburn, Bruce S.& Laurel L.	03,23	#	5400	40350
Colella, Steven T.& Jane M.	42,02-100	M#	7000	9700

NAME	MAP		LAND	BLDG
Collins, Michael & Janet C.	02,09-02	#	8950	.
Collins, Walter E.& Frances	32,25	#	7200	42550
Collins, Robert & Catherine	13,04	#	7300	22600
Comeau, Margery	27,25	#	250	.
Condominium Assoc., Devlp.Team, Inc.	42,02-19	#	7000	1800
	42,Phase II	#	84000	43200
Connelly, David E.& Vivien	19,03	#	8750	.
Connelly, Shirley H.	32,49	#	7500	52000
Conover, Charles K.& Sharon A.	42,01-93	M#	7000	4200
Conte Jr., Frank S.& Angelina N.	12,07	#	23550	.
Cook, Daphne J.	28,21	#	2500	8500
Corrette, Robert J.& Louise D.	11,19	#	9350	30600
Corrette, Robert J.& Louise	11,21	#	1550	.
Corrette, Robert J.& Louise D.	11,47	#	450	.
	11,18	#	900	.
	11,22	* #	750	.
Cosseboom, Lois V.	33,10	#	5300	20850
Costantino, Demetrius & Lorraine E.	36,01	#	400	.
	36,02	#	1700	900
Coughlin, Brian J.& Lauren E.	06,40-03	#	9400	44700
Courtemanche,Jr., Robert H.	07,07	M#	.	1650
Courtemanche,Sr., Robert	07,07	#	.	5500
Crabtree, Gertrude E.& Sundquist	29,15	M#	2500	15500
Cramer, Ann F.	29,07	#	2750	21450
Crane, Mary H.	06,11	* #	13750	64600
	06,09	* #	10425	5000
Crawford, Ruth B.	20,03	#	6850	.
Crawford, Robert C.	20,04	#	6850	.
Crawford, Ruth B.	06,47	#	11350	8500
Creed, Thomas & Anna	42,02-58	#	7000	1800
Cremins,Jr., William J.	42,02-53	M#	7000	4150
Crenshaw, James R.& Janelle P.	07,28-05	#	5600	34050
Criniti, Joseph	02,14	#	6350	.
Criscuolo, Vincent P.& Marilyn J.	37,14	#	2650	.
	37,08	#	500	.
Crisp, Robert A.	12,42	#	16300	.
Crocker,III, Kendall F.	04,67	#	17000	109250
Croteau, Leonard	07,07-152	#	.	7150
Croteau, Lawrence A.& Kathy A.	27,14	#	2750	30600
Crouch, Charles W.& Catherine B.	11,46	#	10900	54300
Crowley, Francis J.& Dorothea	33,20	#	8500	75600
Crowley, Lawrence J.& Gail K.	42,01-17	M#	7000	8800
Crutchley, Donald O.	11,39	* #	225	.
Crutchley, Donald O.& Barbara B	11,38	* #	1200	.
Crutchley, Donald O.& Barbara B.	11,30	* #	12700	70600

NAME	MAP		LAND	BLDG
Cuccinello, Lorenzo J.& Olga F.	33,04	#	5000	36750
Cumings, Shirley E.	29,08	#	5600	33600
Cumings, Shirley E.& C.Welch	23,13	#	9000	9200
Cumings, Shirley E.	27,16	#	.	925
Cumings, Allen H.	13,10	* #	1050	.
Cunningham, Robert A.& Cynthia	14,38	#	10650	44350
Cuomo, Gene E.& Maureen K.	32,23	#	4500	47650
Curran, John R.	01,08	* #	6075	.
Curtin, Mark A.	10,46	* #	7775	45550
Curtis, Roland A.& Beth N.	06,25	M#	3500	5500
Curtis, Richard C.& Lisa M.	08,43-02	#	11350	42600
Curtis,Jr., Roland A.	06,26	#	7150	26150
Curzi, Emilio & Ida	42,02-49	M#	7000	9200
Cushing, Jeremiah M.	17,03	#	50	.
	17,01	* #	16075	48750
	17,02	* #	1425	.
Cynewski, Edward P.& L.Tewksbury	07,02	#	5850	.
Cyr, Gilbert L.	10,19	* #	4450	.
	08,11	* #	3750	.
	09,18	* #	9600	.
	14,08	* #	1300	.
Dahl, Frank A.& Lillian B.	30,10	#	250	.
	30,03	#	8200	43250
Daley, Daniel L.& Mary S.	42,01-03	M#	7000	4150
Daley, Jeanne S.	10,29	* #	3000	.
Damon, Clayton H.& Bernice R.	04,78	#	4000	50050
Damon, John R.& Beverly F.	04,20	* #	50	.
	04,75	#	9300	33250
Damon, Evelyn M.	04,76	#	150	.
Damon, John R.& Beverly F.	38,01	#	50	.
	04,37	* #	150	.
	04,38	* #	3550	.
Damon, Edwin L.& Phyllis B.	10,75	#	13650	.
Damon, Clayton,Bernice,Brian	04,77	* #	14000	30100
Damon, Brian K.	04,74	#	14000	3550
Damon, John R.& Beverly F.	04,21	* #	2000	.
	04,26	* #	550	.
	04,27	* #	250	.
	04,35	* #	200	.
Damon, Clayton H.& Bernice R.	04,34	#	900	.
	08,41	#	25600	.
Damon Realty Co., .	04,58	#	150	.
	04,74-03	#	9000	.
	04,04	* #	1125	.
	04,11	* #	750	.
	08,40	#	16800	.
	08,09	* #	2150	.
	12,03	#	10100	.
	04,02	* #	7300	.
	04,07	* #	800	.

NAME	MAP		LAND	BLDG
Damon Realty Co., .	04,08	* #	1050	.
	04,10	* #	1125	.
D'Anello, Paul & Janet L.	42,02-64	M#	7000	9100
D'Arienzo, Joseph G.& Page Else	02,08-06	#	6750	.
Daub, Horace L.	07,07	#	.	8200
Davini, Michael & Julie	24,03-06	#	9250	36750
Davis, Eric L.& Adrienne	10,24	#	6650	67500
Davis, Dwight, et al	15,57	#	8250	39450
Davis, David F.	07,28-07	#	4700	36500
Davis, Edward A.& Cheryl M.	03,31-04	M#	5850	11100
Davis, Edith L.	10,13	#	11550	66600
Davis, Edward A.& Cheryl M.	03,34	#	10000	.
Davis, Mildred B.	33,29	#	11600	58350
Davis, Edith L.	10,12	* #	5625	.
Davis,Jr., William H.& Sandra M.	33,24	#	10300	60950
	15,27	#	4300	.
	15,25	#	1050	.
	05,02	* #	8100	.
De Santis,Sr., Gasper & Mildred	14,35	#	9250	20900
Dearani, Abraham C.& Elizabeth B.	32,58	#	4500	80900
Dearden,Jr., Joseph & P.Jenkins	07,35	#	5750	32800
Decatur, Crystal L.	27,06	#	5500	22950
Decatur, Thomas B.& Lucile	12,30	#	10350	48350
Decatur Estate, Verne M.	11,29	#	8500	.
Decker, Howard E.& Eleanor M.	06,13-01	#	7000	16700
Deegan, Robert W.& Despina M.	15,13	#	9150	39000
Delisle, Scott & Ruth	08,07-01	#	8450	39250
Delongchamp, Roger D.& D.Jean	18,02	* #	9900	42000
	18,02-01	* #	1150	.
Delory Estate, Margaret M.	10,18	#	500	.
DeMello, Edward & Shirley A.	42,02-99	#	7000	1800
Demidoff, Nicholas A.& Lorna	31,19	#	10050	52950
Demirgian, Varohjan	18,12	#	4900	.
	18,14	#	750	.
Depierrefeu, Alain Y.	11,33	#	2750	.
	08,01	#	5400	.
Derby, Stanley E.	27,16	#	.	925
Derby, Lawrence E.& Dilys J.	28,20	#	7050	35450
Derby, Paul L.& Marsha M.	28,15	#	6300	26050
Derby,Jr., James V.	27,16	#	.	925
DeSimone, William S.& Elizabeth A.	42,02-76	#	7000	1800
Desmond, Walter F.& Nancy L.	12,02	* #	16450	412000
Despres, Roger R.	08,46-01	#	8650	36100
Despres, Theodore O.& Marilyn	34,09-05	M#	.	5700
Devin, Robert A.& Elizabeth I.	06,50	#	11500	25950
DeVito, Marc B.& Tammy A.	27,07	#	2750	29600
	27,08	#	100	.
Deyo, Gary H.& Judith A.	25,01-04	#		4950

NAME	MAP		LAND	BLDG
Deyo, James H.	25,01-03	#	.	4300
DiCeglie,Jr., Vincent J.& Donna J.	42,02-13	M#	7000	5200
Dick, Kenneth A.& Sharon G.	26,0[illegible]	M#	9700	8950
Dickenson, Kennin D.& Marsha A.	42,01-76	M#	7000	6850
Dickie, Leslie & Paul Rhine	42,02-61	#	3500	900
Dickie, Mark A.& Christine	42,02-61	#	3500	900
Dickinson, Thelma J.	04,40	M#	5050	4700
Diener, Norman E.	19,07	#	5250	5050
Dix, Brian E.	15,07-01	#	10650	50400
Dodge, Fred F.	21,36	#	12400	34000
Dolbeare, Pauline K.	21,14	#	15000	12100
Dolbeare, Scott M.& Mary Ryan	21,13	#	15000	20300
Donaldson,et al, Charles P.	04,03	#	14300	.
Donnelly, Joan M.& George Mikels	09,15	#	9750	63700
Donovan, William J.& Hazel A.	12,13	#	10250	2500
Doody, Richard B.	34,09-08	M#	45450	13750
Doty, Edna A.	20,14	#	8100	36600
Doyle, Theresa A.	12,18	M#	3000	16050
	08,13	#	10350	57200
Draper, Dean C.& Elaine	12,40-03	#	9350	27650
Dresser, Gardner H.& Barbara	21,17	#	16000	7350
	21,18	#	300	.
Drudi, Gary W.& Kimberly	08,48	#	10400	38800
Drugg, Jeanne F.& Herbert A.	21,19	#	12400	34050
DuBois, Bernard & Lorraine F.	15,59	#	8650	25350
Duffy, Ronald W.& Janis E.	04,50	#	8350	19750
Duffy, Robert E.	04,32	#	7600	31050
Duffy, Ronald W.& Janis E.	04,53	#	8900	53950
Dugan, James J.& P.Weber	32,33	#	5000	59350
Dumais, Ronald G.	42,01-64	M#	7000	3400
Dumais, Norman R.J.& Melody K.	42,01-63	M#	7000	3550
Dumais, Gerald L.& Donna E.	16,19	M#	9100	1750
Dumont,et al, John & Barbara	22,10	#	30000	35750
Dunchus, Darlene & W.O'Malley, III	04,60-01	#	6000	.
Dunchus, Kenneth S.& Nancy N.	04,60	#	9400	30900
Dunham, Shirley D.	15,48	M#	7400	20750
Dunham, Gladys B.	28,13	#	2850	30600
Dunham, Wayne R.& Linda M.	06,24	#	7000	31400
Dunham, James R.& Sandra J.	28,16-05	#	4800	13250
Dunton, Kenneth & Norma L.	28,26	#	50	.
Dunton, Walter A.	04,54	#	9150	26450
Dunton, Charles F.& Patricia	28,12	#	2750	25700
Dunton, Stanford T.& June	08,32	#	4000	1650
Dunton, Robert W.& Marolyn W.	27,01	#	3300	26400
Dunton, Lewis	08,19	#	450	.
Dunton, Robert W.& Marolyn W.	27,24	#	450	400
Dunton, James N.& Dora J.	08,23	M#	4000	6650
Dunton, Kenneth & Norma L.	28,27	#	4400	27750

NAME	MAP		LAND	BLDG
Dunton, Stanford T.& June	08,33	#	19700	35550
Dunton, Lewis	08,21	#	11600	23850
Dupaul, James E.& Terry L.	03,07-02		5200	55600
	03,07-01	#	5050	.
Durham, Frederick F.& Beverly	06,17-03	#	8700	14450
Durr, David H.& Carol	10,28	#	7100	21150
Dussault, Joseph & Florence	42,01-45	M#	7000	5650
Dwinell, Richard J.	21,06	#	14400	11600
Dwinnell, Richard J.	02,06	#	9750	.
Dyckman, Dennis V.& Julia Y.	12,47	#	7400	.
Earley, Thomas J.	18,25	#	2600	.
Eckberg, John E.	10,25	#	3000	17150
Eddings, Curtis L.& Mariette G.	04,55-03	#	8075	.
Eddy, Daniel M.& J.Patriarca	08,49	M#	.	5650
Eddy, Henry,Nicole,J.Patriarca	08,49	#	14100	76600
Ehrich, Robert W.& Ann	32,28	#	10600	79600
Ellis, David B.& Beverly B.	06,14	#	7000	16850
England, Lynne	35,16	#	450	.
	35,15	#	350	.
	35,14	#	16850	35200
Englander, Irvin S.	26,01-01	#	9050	12700
Ernst, Roger A.	38,11	#	21900	.
Exel, Lillian J.	11,09	#	5550	18900
	11,08	#	8325	.
Eyles, Alfred R.& Patricia M.	42,01-24	M#	7000	3650
Famosi, Margaret & Reynold	42,01-23	M#	7000	4000
Fandrich, Christoph & Gerda	12,41-02	#	9750	21200
Farinoli, Altieri	27,15	#	8100	19650
Farnum, Gregory	07,18	#	.	4450
Farrar, Alden G.	15,56	M#	8100	16500
Favreau, Donald R.	10,63	#	350	.
Favreau, Francis A.& Catherine	15,07-02	#	10000	38350
Favreau, Robert J.	10,58	M#	7000	9150
Favreau, Robert J.& Marilyn	10,51	#	400	.
Favreau, Darnell R.	10,41	#	9300	.
Favreau, Robert J.& Marilyn	10,50	#	15050	58000
Feldman-Wood, Florence	03,28-01	#	4500	200
Fennell, James F.& Margaret	08,16	M#	.	10150
	08,16	* #	19825	54150
Ferguson, Eleanor & Andrea	32,02	#	9100	55350
Ferguson, Duncan & Barbara A.	01,02	#	8200	.
Fernandez, Santiago & Rose	42,01-49	M#	7000	3250
	42,01-30	M#	7000	4400
	42,01-65	M#	7000	2900
	42,01-66	M#	7000	2800
Fey, Laurel B.	20,08	#	6867	3267
Fichtel, Thomas W.& Dagmar	11,69	#	9700	31300
Figelski, Walter G.& Betty A.	42,01-10	M#	7000	5400
Figmic, Robert & Joyce	10,22	* #	8250	.
Fish, Norman M.& Pauline	10,48-01	M#	7700	30400
Fish, Robert B.	01,01	* #	1875	.

NAME	MAP		LAND	BLDG
Fisher, Barbara A.& Steven	12,41-08	#	8250	29500
Fisher, J. Herbert	07,32	#	16500	.
Fisher, John H.& Virginia M.	07,42	* #	11550	.
Fiske, Francis & Jane L.	18,10	* #	75	.
Fiske,Jr., George F.& Barbara M	11,63	#	27400	.
Fitzgerald, Ronald & Barbara	34,05	#	8050	31350
	32,02-01	#	6750	.
Fitzpatrick, Jane M.	33,22	#	4500	38100
Fitzwilliam, John H.	32,08	#	6750	29500
Fitzwilliam Bldg., & Water Corp.	32,07	#	15000	131500
Fitzwilliam Inn,Inc., .	32,26	#	22500	196750
	32,36	#	2050	.
Fitzwilliam Swim, Club,Inc.	23,16	#	12500	7050
Flaherty, Elizabeth A.	35,30	#	3000	8900
Flaherty, Thomas K.	35,29	#	6000	6300
Flanders, Albert E.& Mary L.	32,13	#	4500	42700
Flanders, Albert	07,07-34	M#	.	10300
Fleet, Norman L.	36,09	#	7850	21050
Fletcher, Ashley W.& Lee B.	21,38	#	5250	.
	23,10	#	6750	.
	21,39	#	13300	106450
Fleur De Lis Camp, .	20,17	#	82600	37800
	10,59	#	.	1500
	03,14	#	31750	171600
Flook, George L.	07,07	M#	.	6150
Flynn, Robert C.& Beverly A.	42,02-11	M#	7000	8100
Foden, Stanley J.& Patricia E.	42,01-25	M#	7000	3800
Foley, Mike	07,07	#	.	4050
Foley, Alice J.	06,17-05	#	7400	34600
Follansbee, Harper & Patience	13,05	#	17550	4600
	09,16	#	2500	.
	13,06	#	11200	53700
Fontaine, Joseph M.& Jeannette	12,50-02	#	11800	37150
Fontaine, Herve R.& Gladys L.	08,47	#	10050	24000
Ford, Lydia W.	27,21	#	2750	20150
Forest, Ronald J.	12,26	#	9600	49850
Forte, Steven W.& Deirdre E.	40,06	#	8200	43550
Fortin, Paul R.& Phyllis	06,40-09	#	9450	30550
Fortin, Robert F.& Sandra L.	02,09-05	M#	15050	6650
Foss, Robert & Barbara A.	42,01-09	M#	7000	5700
Foster, Dale	36,03	#	7650	19950
Fournier, Francis H.& Theresa	15,30	#	9000	24400
Fournier, James D.& Brenda	06,18	#	6300	32300
	06,17-01	#	1100	.
Fournier,Jr., Joseph R.& Deborah A.	04,57-03	#	8250	35400
Foust, Bertram E.& Elizabeth H.	10,20-01	* #	8450	71100
Frampton, Edward A.& Joan A.	10,16-02	#	6500	.
	10,15-03	#	8750	.
Friedman, Larry & Marilyn.	21,15	#	17000	23550

NAME	MAP		LAND	BLDG
Fuller, Mary Lou	20,19	#	9950	12050
	22,08	#	14675	.
Fulton, Noreen D.	07,07-11	#	.	3050
Furey, Warren	07,07	#	.	800
G & C Development, .	42,Phase II	#	31500	10800
G & G Junkyard, .	08,20	#	16750	18350
Gabriel, Lawrence & Kathleen	42,01-77	M#	7000	7150
Gadwah, Ronald L.& Katherine M.	32,59	#	4500	34550
Gagne, Kerry P.& D.Chipman	10,15	#	10450	9700
Gagnon, Anthony R.& Eileen	17,09	#	8750	53850
Gale,Sr.et al, Charles	25,08	#	30150	19500
Gannon, Herbert W.& Marilyn E.	10,48	#	8800	79950
Gardner, Gregory	07,07-12	#	.	3350
Garland, Donald M.& Phyllis T.	22,04	#	40350	27550
Garland, David W.	12,54	#	11250	.
Garland Estate, Florence O.	12,55	#	1500	2050
	12,56	#	24350	39200
Garrett, Donald E.& Cynthia L.	06,05-01	#	9800	38500
Gartner, John W.	15,38-01	#	800	.
	15,45	* #	15500	75950
Gaseau, Ann K.	12,28	* #	7650	.
Gasparoni, David P.	03,22	#	4500	.
Gatcomb, Albert G.& Joanna P.	21,08	#	15000	16900
Gates, Harold W.& Mildred E.	23,04	#	9750	7050
Gates, Scott M.	08,55	#	10225	31100
Gauthier, Arthur F.& Patricia C.	11,50	#	4000	30000
Gehling,Jr., Raymond L.& Elizabeth	24,06	#	27000	11050
Geilfuss, James J.& Janet M.	42,01-40	M#	7000	4750
Geiser, Dorothy	29,21	#	5000	20850
George, Kimberly A.	02,25	M#	7700	10650
George, Justin W.& Mabel M.L.	08,06	#	6700	.
Germain, Gary P.& Louise A.	06,03-02	#	8150	40800
Gerrior, John B.& Barbara G.	12,12	#	350	.
Gibbons,III, William H.& Jean E.	42,02-96	#	7000	1800
Gill, Brian C.& Valerie	27,11	#	3550	.
	27,10-01	#	5650	.
Gill, Brian C.& Valerie T.	27,05	#	4200	30850
Gillespie, Patrick T.& Karen	06,40-02	#	9250	43300
Gilman, Richard E.	28,31	#	2750	23350
Gilmore, Lewis D.& Mary G.	36,16	#	3750	.
	36,18	#	150	.
Girard, Sandra A.	08,17-01	#	3800	.
Giroux, Lily I.	11,10	#	2750	24550
Glidden, Steven & Ruth E.	10,08	#	9500	22050
Goddard, Arnold & Rachael	06,20-02	#	8200	40950
Goldberg, Leonard J.& Velda	15,19	#	10750	73000
Golden, Judith A.	11,26	#	4500	24400
Goodale, Arnold P.	03,33	#	9150	.

NAME	MAP		LAND	BLDG
Goodnow, Richard A.	28,41	#	2750	35400
Goodnow,et al, Evelyn R.	06,28	#	7200	20850
Goodwin, Wayne J.& Barbara A.	06,40-15	#	9550	38900
Goodwin, Russell G.	08,05	#	4000	24800
Goodwin,II, Leon & Michelle	16,20	#	8500	32500
Goodwin,Jr., Russell G.	08,45-04	#	13000	35350
Gorbet, Michael & Lisa W.	28,18	#	3500	34100
Gordon, Robert J.	15,61	M#	15150	23300
Gould, Melrose A.& Kathryn	35,02	#	6300	38650
Gouslin, Roger A & Linda J.	08,45-01	#	11500	62650
Grab, Michael & Lola-Gene B.	31,20	#	10250	33050
Grabarz, John P.& Patricia A.	37,10	#	14000	26650
Grabinski, Stanley E.	07,37	#	5750	.
Graf,Jr., George L.& Lilly, et al	20,06	#	23000	17950
Graf,Jr., George L.& Lilly H.	20,06-01	#	7250	.
Graf,Jr.et al, George L.	03,19	#	950	.
	03,18	#	4450	.
Graham, Gary H.& Alice P.	12,41-03	#	9150	47250
Grant, Phillip L.& Anita M.	42,01-98	M#	7000	4300
Grant, Lloyd W.& Helen	42,01-13	M#	7000	5850
Grasewicz, Paul F.& Rose M.	04,57-11	#	8550	15800
Gravel, Donald F.	06,17-04	#	7900	27050
Graves, Jon T.& Ruth B.	04,55-10	#	8450	57100
Greeley, Roland B.	21,24	#	30000	14700
	21,27	#	4000	.
Green, Alfred H.& Joan K.	37,03	#	14500	28400
Green, David J.& Barbara L.	20,05	#	9100	28700
Green,Trustee, Raymond C.	42,02-70	#	7000	1800
	43,Phase III	#	397100	.
	42,02-68	#	7000	1800
	42,02-14	#	7000	1800
	42,02-79	#	7000	1800
	42,Phase II	#	24500	12600
Greene, Gerald C.& Louise L.	15,01	* #	10950	94900
Greene, William E.& Helen L.	07,17	#	6550	17200
Greene,et al, Barbara L.	20,09	#	28900	13600
Gregory, Sheila E.	17,14-01	#	1100	.
Greiner, Walter K.	28,37	#	2750	23700
Grier, John J.	29,23	#	17100	.
Grier, A. Peter	29,23-01B	#	.	32000
Grier, John J.	29,20	#	7450	17000
Griffin, Jack W.& Sara C.	06,40-04	#	9550	52700
Griffin, Shirley L.	12,41-01	#	9150	.
Grove, Edwin G.& Iris C.	28,16-03	#	7500	55550
Grube, Ronald H.& Carmela A.	13,04-03	#	3850	15650
Guay, Albert J.& Lucille L.	42,02-52	M#	7000	8950
Guenther, James H.	06,03	#	6400	.
Guerrette, Helen C.	09,03	#	8750	5300
Guild, Charlotte B.	32,55	#	10350	45500
Guion, Arthur C.& Bethany E.	04,70	#	4800	48900

NAME	MAP		LAND	BLDG
Gussman, Robert A.& Gertrude A.	10,15-05	* #	1300	.
Gustafson, Alan A.& Judith B.	03,16	#	1000	.
	03,10	#	6000	13300
Haapala, Aili M.	28,42	#	2750	19950
Hadsell, Timothy & Barbara W.	36,04	#	7850	22650
Haeberle, Henry & Kathryn	12,33	* #	9450	70800
Haeberle, Henry & Kathryn R.	12,34-01	* #	600	.
Haeberle, Henry & Kathryn	12,34-02	* #	1200	.
Haggblad, Joseph H.& Diane M.	29,04	#	5350	26850
Hagglund, Mary L.	06,49	#	1200	.
Hagstrom,III, Carl J.& Gail	10,59	#	8800	53650
	10,57	#	8350	.
Hallett, Frances G.	08,52	#	400	7150
	08,50	* #	14750	32200
Hamelin, Francis A.& Irene	35,27	#	3000	6000
Hamilton, Curtis T.& Sheila A.	15,20	#	11750	76050
Hammond, Andrew & Patricia	42,02-69	M#	7000	4050
Hancock Homes,Inc., .	10,61	#	5300	.
Hancock,II, James H.& Judith E.	15,55	* #	1750	.
Hancock,II, James H.	34,22	* #	100	.
	15,52	* #	10850	89750
Hancock,II, James H.& Judith E.	15,53	* #	2800	6900
Hancock,II, James H.	15,51-01	* #	300	.
Handy,Jr., Roy E.& Shirley L.	02,23	#	1000	200
Hanninen, Mary A.	03,21	#	1650	.
Hanninen, John H.& Brenda L.	29,13	#	2500	23850
Hanninen, Mary A.	03,20	#	6450	30300
Hannon, James F.& Myrtle E.	42,01-100	M#	7000	6700
Hannu, Mark A,Keua H.& Rymd. Aho	10,21-04	#	7200	35950
Hanscom, Doris A.	12,16	M#	2000	7550
Harford, Mary L.	27,16	#	.	925
Harkins, Rbt.,Nancy & V.Lake	37,01	#	13400	.
Harkins, Ellinor L.	06,48	#	4900	17500
Harrington, Donald E.& Shirley A.	42,02-44	M#	7000	8300
Harrington,Jr.et al, Robert N.	36,05	#	4600	24250
Harrison,Jr., Edwin J.& Beryl M.	23,20	#	34000	15250
Hart, Paul R.	07,28-01	#	8000	30750
Hautanen, Brian J.& Donna	08,25	M#	9950	30300
Hawley,Jr., Harry T.& Elaine G.	37,15	#	3500	10600
Hawley,Jr., Harry T.& Elaine	37,08	#	500	.
Hayden, Gerald D.	13,12	#	4800	9100
Hayes, Gary	08,08	* #	8200	.
Haynes, Timothy & Susan L.	10,21-02	#	7000	84250
Haynes, Nathaniel & Robin	11,13	#	10800	31850
Heald, Gary A.	07,28-02	#	5600	22050
Heatley, Craig B.& Adrienne M.	21,07	#	16000	15600
Heglin, Danny L.& Nancy S.	06,36	#	12750	81700
Hendrick, Frederick H.	34,04	#	4000	18000

NAME	MAP		LAND	BLDG
Henry, Everett A.	22,01	#	33000	6200
Henry, Russell	07,07	M#	.	2550
Henry, Elizabeth P.	32,09	#	2650	64350
	11,68	#	12100	10400
Herk, Onnie A.	08,29	#	12400	53700
Hersom, M.Patricia	23,03	#	14250	7500
Heselton, Ruth	33,16	#	10100	60050
Hewitt, Deborah A.	02,09-01	M#	11600	1000
Hewitt, John L.& Mary E.	12,31	#	10050	31650
Hill, David L.& Nancy H.	02,12-02	#	6850	.
	02,12-01	#	8800	64500
Hill, Atle A.	06,16	#	7500	22100
Hill, Douglas W.	10,66	#	200	.
Hill, Howard H	10,20	* #	9750	104750
Hill, Aarno I.& Hilda R.	14,32	M#	10450	10950
Hill, David L.	05,03	* #	5150	.
Hill, David L.& Nancy H.	02,12	#	38000	.
Hill Estate, Eleanore M.	32,46	#	2400	14650
	11,14	#	250	.
	10,84	#	11200	29050
Hirschberger, Lenice	33,12	#	10100	59600
Hoag, William	07,07-38	#	.	3500
Hoey,Jr., Clifton G.& Margaret	42,01-97	M#	7000	3450
Holbrook, Barbara R.	17,11	* #	2100	.
	39,03	#	24950	164550
Holcomb, Gerald	10,33-02	* #	9350	61250
Holder, M. Ethel	34,09-15	M#	.	5250
Hollman, William & Joyce H.	14,27	* #	9375	9000
Holman, Rosalie A.& Kathleen	27,10	#	4000	25300
Holman, James W.& Ursula	17,17	#	10500	37750
Holman, Richard A.& Sandra	17,16	#	10500	37500
Holman, Bertha M.	34,09-13	M#	.	6700
Holman, John E.& Debbie	39,02	#	12300	31900
Holman, John E.& Debbie A.	17,14	#	15550	26700
Holman, Howard C.	10,43	#	950	.
Holman, George W.	04,01	* #	2100	.
Holman, Howard C.	34,16	#	7350	.
Holman 1983 Trust, .	10,04	* #	25800	44500
	10,03	* #	10500	12200
Holmes, Walter B.	21,35-01	#	6200	.
Holmes, H.David & Irene E.	10,80	#	9150	33300
Holmes Estate, Mildred E.	21,35	#	9300	32700
	03,11-01	#	6750	.
	21,02	#	9000	.
	07,02-02	#	7000	.
Honeycutt, Marshall L.& Catherine	12,41	#	11950	31500
Hongisto, Eino E.	18,17	#	700	.
Hongisto, Walter E.& Modena	39,01	#	10400	30300
Hooper, Richard & Avis	42,01-73	M#	7000	5600
Houpt, Freda B.	31,05	#	5500	65450

NAME	MAP		LAND	BLDG
Howe, Robert & Barbara	42,02-78	#	7000	1800
Howell, Theodore E.& Leona	31,18	* #	50	.
Howell, Catherine B.	15,08	#	10650	61400
Howell, Leona	16,04	#	350	.
	36,14	#	1175	.
	36,15	#	100	.
	36,18	#	875	.
	36,17	#	4650	.
	16,09	#	6400	.
	11,67	#	1750	.
Howell, Theodore E.& Leona	31,13	* #	15750	46200
Howell, Walter A.& Barbara A.	12,01	* #	6300	.
Hoyland, Gustave J.	07,07-23	#	.	4250
Hoyland, Gustave & Susan Geary	24,08	#	10200	30650
Hubbard, David H.& Nancy E.	28,34	#	2750	25000
Hughes, Peter	12,24	M#	2000	16950
Hughgill,Jr., Robert C.& Julie K.	10,40	#	9100	28350
Hull, Richard J.	10,26	#	8250	14600
Hull,Jr., Francis W.	07,07	M#	.	5300
Hunt, John B.	04,57	#	13600	.
Hunter, William R.& Betty	09,08	#	8800	39400
Hunter,Jr., Harold R.& Brenda	04,46	#	21800	140550
Huntoon, Mary E.	29,10	#	2500	16700
Hyde, Robert S.& Melissa	10,60	#	7300	39000
Hyde, Ellen R.	09,01	#	2650	.
Hymel, Louis J.	05,04	#	41050	.
Ibelle, David E.& Linda J.	10,05	#	7850	39600
Ibelle, Alan D.& Jean A.	10,06	#	9700	29250
Ilg, Dorothy Ann	32,21	#	8300	.
Indian Head Nat'l. Bank, IRA Cust.for Don.Graf	32,16	#	4500	41300
Ingram, Flora B.	16,03	* #	6750	14200
	16,13	* #	600	.
Iosua, Scott,Jayce & A.Arrigo	04,57-09	#	6600	35400
Irvings, Mark L.& Susan P.	37,23	#	1400	.
	38,12	#	16900	68800
	17,18	#	6600	.
J & R Trust, c/o J.Ilg & R.Raitto	15,03-08	#	6700	.
Jackson, Joseph J.& Barbara	14,34	#	9100	38350
Jackson, Rbt,Deb.& Homer/Janet Roy	14,30	#	10400	49950
Jacobs, Arthur R.& Marlyn M.	37,09	#	7500	16250
Jacobs, Roland	08,22	M#	4000	7000
Jacobs, Francis B.	08,18	#	8200	13400
Jacobs, Arthur J.& Kathryn	30,09	#	8250	25800
Jadwin, John	06,43	#	650	5250
	06,42	* #	12575	48400
Jagiello, George & Fredi Walker	42,02-18	#	7000	1800
Januskiewiecz, Peter R.& Tracey A.	06,40-12	#	9500	38500

NAME	MAP		LAND	BLDG
Jarvi,Heirs, David	11,06	#	7300	9500
	11,05	#	6350	.
Jarvis, John A.& Lorraine A.	34,14	#	8600	29150
	07,10	#	1500	.
Jensen, David H.& Diane	17,19	* #	14000	49600
Jensen, David H.& Diane D.	15,21	* #	1200	.
Jobbagy,Sr., Francis & Mary	15,23	#	5600	.
Johansson, Carl S.& Doris E.	04,55-07	#	7125	.
	04,55-06	#	8475	.
Johnson, Bruce	07,07-40	#	.	3350
Johnson, Russell J.& Annette	40,05	#	8000	28800
Johnson, Agnes J.	12,40-05	#	7350	.
Johnson, Melinda C.	08,43-01	#	11350	53450
Johnson, Carl H.& Agnes J.	12,46	#	10200	.
Johnson, Robert W.	13,04-05	#	4800	5150
Johnson, Ronald & Sarah	42,02-17	M#	7000	8700
Johnson,Jr., Arthur L.	41,08	#	8450	43050
Jones, Deborah J.	27,23	#	50	.
	27,02	#	5500	20600
Jones, Samuel B.& Barbara L.	03,04	* #	2700	.
	03,07	* #	675	.
Jones, Quentin R.& Bonnie M.	03,06-01	* #	11150	41600
Jones, Samuel B.& Barbara L.	03,06	* #	12550	111350
Joslin, Timothy H.& Kristin M.	16,15-01	#	7050	30550
Joy, Elliot S.	34,09-02	M#	.	14400
Joy, Lester & Janice Lucius	04,22-01	#	6200	23250
Joyce, Robert F.& Phyllis E.	01,06	#	150	.
	02,04	#	1950	.
Judge, Norman E.& Jeanne E.	10,40-01	#	8550	36300
KAB Realty Trust, Karen Bazley, Trustee	28,05	#	2000	3850
	28,04	#	6800	128550
Kane, Albert	04,46-58	M#	.	850
Kassotis, Wayne H.& Linda A.	03,24	#	5350	40400
Kates, James G.	07,31-02	* #	5150	33400
Keilig, Roger B.	34,02	#	26250	131850
Keith, Marguerite & Bonnie H.	07,07-15	#	.	13800
Kelly, Paul L.& Anny F.	14,31	#	1900	.
Kelly, Judith A.	04,64	#	6000	.
Kelly, John J.& Patricia H.	22,02	#	8875	4863
Kendall, Winters M.& Alice	10,78	#	1400	.
	10,77	#	7800	56650
Kendall,et al, Frank	06,01	#	2350	.
Kenison, Charles G.& Linda H.	02,15	#	700	.
	02,13	#	9050	33450
	02,11-01	#	5850	.
Kennedy, Sheila C.	11,41	#	1750	.
	11,45	#	7600	.
	11,57	#	250	.
	28,03	#	4050	60350
Kennedy, James H.	16,06	#	300	.

NAME	MAP		LAND	BLDG
Kennedy, Brian K.& Helen S.	33,06	#	10250	35750
Kennedy, Sheila C.	27,12	#	7000	2350
	28,43	#	50	.
	31,13-01	#	2200	.
	16,05	#	13600	.
	11,62	#	10000	.
	29,24	#	15850	62700
	11,40	#	21000	110400
	11,61	#	12700	.
	11,60	#	6950	.
	11,59	#	8500	.
Kenney, Harold T.& Arlene L.	04,45	#	9100	38450
Kenney,et al, June B.	30,08	#	4000	30700
Kenney,Jr., Harry E.& Constance S.	32,15	#	9050	54850
Khoury, Brian W.	18,21	#	1750	.
Kiberd, Myles,Eleanor,& Robert	02,08-04	#	8000	27750
Killeen, Austin J.& Anne K.	16,08	#	15150	53050
Killory, Daniel & Andrea M.	14,21	#	4500	19350
Kilpatrick, William & Barbara	27,22	#	3850	39650
Kinney, David & Christine	28,16	#	7250	22400
Kirby, Megan	42,02-73	#	7000	1800
Kiritsy, Charles A.& Virginia	04,30	#	50	.
	04,80	#	1400	.
Kiritsy, Charles B.& Anna	08,45-02	#	8300	46450
Kiritsy, Charles A.& Virginia	04,79	#	13250	61150
Kittredge, Philip M.& Barbara J.	01,09	* #	1875	.
Knight, Bruce & Joan	24,01-02	#	30000	16250
Knight, Steven A.	27,04	#	5500	16950
Knowlton, Paul & Marie	07,07	#	.	4950
Koehler,Jr., Theodore	12,49	#	12000	27950
Kokell, John & Joy M.	18,23	#	3800	.
Korjeff, Michael G.	21,01	#	9750	400
	03,09	#	12200	40700
	03,03	#	8000	.
	03,08	#	3200	.
Korpi, James N.& Margarete	22,06-01	#	22500	.
Koski, Irene N.	26,06	#	8400	1600
Koster, Peter J.	11,17	#	7475	.
Kottke,Jr., Thomas & Jacklyn	19,01	#	8850	29600
Kottke,Sr., Thomas & Cheryl	19,02	#	8800	.
Kottke,Sr., Thomas & Cheryl L.	02,18	#	13750	122300
	02,19	* #	750	.
Kowaleski, Mary A.	42,01-31	#	7000	1800
Kraft, Stephen M.& Arlene L.	15,35	#	4200	16500
Kramer, Sybil M.	42,02-54	#	7000	1800
Krisch, David A.& Margaret E.	06,31	#	12050	58350
Krumbiegl, Herbert & Phyllis	07,07-29	#	.	3750
Krunklevich, Edward M.& Carole	34,08	#	7350	22100
Kublbeck, Linda & James	04,72-01	#	6400	29900

NAME	MAP		LAND	BLDG
Kuhlman, Mary E.	03,01	#	3200	.
	03,02	#	5950	.
Kurtz, Steven B.& Edith A.	15,05	#	25250	119800
Kustosz, Henry M.& Susan	02,09-06	#	15700	32650
La Fontaine, Francis R.	24,02	M#	.	5350
La Pan, William	07,40	#	3950	2650
La Pierre, Emery L.& Judith H.	02,11-02	M#	8200	28950
La Pointe, Thomas S.& Martha M.	42,02-08	M#	7000	6550
La Porte, Ann H.& D.Hewitt	02,20	#	3000	.
La Quire, Marion	03,28-02	M#	5850	9700
Lacy, Thomas B.& Sally M.	18,20	* #	17000	72900
Ladebauche, Paul E.& Beatrice C.	42,01-04	M#	7000	8000
LaFave, Robert L.& Patricia A.	07,36	M#	5600	24550
LaFave, Scott & Theresa	07,02-01	M#	5100	27250
Laflamme, Larry	04,25-02	#	4800	.
	04,25-01	#	4550	.
Lafond,Jr., Henry A.	03,31-01	#	5800	38800
LaFontaine, Ray.A.& Kathy M.	27,10-02	#	4250	.
Lagerberg, David & Judith	06,20	#	7750	36600
Lambshead, Nathan C.	11,13-01	#	5850	18250
Landy, Macreay J.& Gail P.	32,37	#	6300	73250
Landy 1982 Trust, Marion Sunstein	10,23	* #	1900	.
Lang, Ralph F.	20,10	#	30500	8100
Lapia, Michael & Rosalie	42,01-33	M#	7000	4100
LaPlant,Sr., Victor B.& Beatrice	04,17	#	3150	.
	04,16	#	1700	.
	04,15	#	1650	.
	04,14	#	1300	.
Lapsley, Joseph A.& Ramona J.	42,01-54	M#	7000	3700
Laraba,Sr., David J.& Odell E.	08,54	M#	9850	19100
Larder, Robert J.	07,07-21	#	.	3750
Larson, Walter R.& Helen G.	42,01-18	M#	7000	5950
Larson et al, Joseph S.	03,13	#	6300	16850
Laughner, Lois T.	32,52	#	100	.
	15,60	* #	12200	94450
Lavallee, Sheri	11,17	#	7475	.
Lavender, Edward C.& Shirley	04,33	M#	6700	34950
Lavoie, Gerard J.& Ella	07,07	M#	.	2700
LaVoie, Richard H.& Pauline Y.	42,02-101	#	7000	1800
Lawrence, Frank & Hazel B.	37,13	#	350	.
Lawrence, Dale & Rebecca Chiurri	15,03-02	#	9750	38600
Lawrence, Frank & Hazel B.	37,11	#	14000	25800
	37,08	#	1500	.
Lawrence, Keith E.	14,06-01	#	9400	.
Leary, Daniel J.& Evelyn M.	42,02-75	#	7000	1800
LeBlanc, Ronald & Luanne	42,02-03	M#	7000	11400
Leel, Ronald & Annette	06,32-01	#	11800	33850

NAME	MAP		LAND	BLDG
Leger, Joseph R.	42,01-62	M#	7000	2700
Leighton, Robert M.& Irene Noga	42,02-50	M#	7000	8050
Lencho, Keith J.	12,41-06	* #	400	.
	12,41-05	* #	500	.
Lewan, William D.	09,15-01	#	4300	12650
	09,18-01	#	9050	42100
Lewis, James T.& Charlotte	28,39	#	2750	31300
Lewis, Walter V.& Dorothy W.	12,36	#	12800	42000
Lilback, Reino M.& Carolyn	27,12-01	#	6000	27650
Lilback, Reino M.& Carolyn A.	11,12	#	4250	18150
Lilback, Reino	14,01	#	6600	.
Lilback Estate, Eino J.	14,02	#	600	.
	27,12-02	#	5250	.
Limauro, Marino & Marie	25,01-09	#	.	3750
Linderman, James L.	26,01-03	#	8800	73450
Link, Susan S.	27,26	#	5950	50500
Linskey, Donald D.& Jo-ann M.	04,57-04	#	8350	52800
Linton, Margaret	09,07	#	50	.
Linton, Robert & Margaret R.	09,09	#	6200	.
Litchfield, Eva P.	12,43	* #	1675	2000
Lively, Daniel & Nancy	09,06	#	8800	31000
Lojko, Steven L.& Marie Carole	42,02-32	#	7000	1800
Long, Nicholas R.& Nancy K.	35,26	#	7650	7650
Longever, Roy I.	12,62	#	100	.
Longever, Dana R.& Karen	33,30	#	5600	27850
Longever, Gwendolyn R.	12,60	* #	12125	22250
	12,63	* #	3825	.
Loomis, Doris	29,03	#	3500	19500
Loos, Charles B.& Carolyn A.	26,05	#	8300	8400
Lord, Barbara J.	14,40	* #	3225	.
Love, David M.& Elaine R.	35,07	#	8100	.
Lowe,Jr., Russell B.	16,30	* #	350	.
Lowry, Robin E.	15,34	#	300	.
	15,33	#	8000	39950
Lucey-Papa Assoc., .	15,60-04	#	12000	80550
Lucius,Jr., Randy & Carmelle	28,10	#	2750	25200
Lund, Alfred P.& Patricia	42,01-41	M#	7000	4850
Luopa, Arne W.	18,08	#	8200	36350
Lymberg, John W.	38,09	#	14450	9800
Lynch et al, Donald F.	42,01-79	M#	7000	4300
MacAlister, Bruce & Marilyn	35,09	#	6000	8100
MacDonald,Jr., Angus D.& Carolyn	42,01-50	M#	7000	8100
MacKenzie, Scott L.& Jolyn M.	16,16	M#	7450	12350
Mackey, James F.& Beatrice	03,28-04	M#	4400	2050
Mackey, Ruth S.	32,18	#	9350	49400
MacKnight, Roger A.& Joanne M.	02,02	#	1050	.
MacLean, Wayne A.& Rita E.	10,15-04	* #	1500	.
Mageary, Michael A.	42,02-10	M#	7000	8750
Mahoney, Daniel & Cheryl	07,07	M#	.	1650
Main, William H.	07,07	#	.	3000

NAME	MAP		LAND	BLDG
Main, Howard L.	07,07-16	#	.	4400
Maki, Sulo A.	07,13	M#	5500	3700
Mandra, Joseph	42,01-11	M#	7000	3450
Manhoff, Harold & Mildred	42,02-71	#	7000	800
Manhoff, Harold,Mildred & Ira	42,01-15	M	7000	4550
Manhoff, Harold D.& Mildred B.	42,02-72	#	7000	800
Marchetti, Karin	25,01,01-08	#	.	4200
Marecek, Mary B.& Marg. Goodwin	37,16	#	3500	.
Marinoni, Paul E.& Mary C.	10,15-02	* #	900	.
Mark Edwin, Enterprises	38,05	#	12700	37350
	18,01	* #	14250	.
	18,16	#	5250	.
Marotta, Alfred & Rose	42,01-16	M#	7000	6200
Marsden, Joseph P.& Velna J.	42,02-93	M#	7000	8850
Marsden, William J.& Marie J.	42,02-86	#	7000	1800
Marshall, Richard & Joyce	36,07	#	5000	5200
Marshall, Richard L.& Claire L.	42,01-53	M#	7000	5100
Martel, Christopher M.& Wendy	11,56-01	#	3100	30450
Martin, Josephine P.	20,11	#	21500	10250
Martin, Beverly	42,01-43	M#	7000	2900
Martin, Barry J.& Eliz.	03,31-03	#	4600	33250
Martin, Levi F.& Gertrude	10,72-01	#	6500	30450
Martin, Doris C.& Joan E.	29,02	#	3300	21050
Martin, Francis & Marie E.	29,11	#	2500	21700
Martin, Edward C.& Sieglinde	14,26	#	10900	8200
Massin, Francis C.& Elizabeth	32,42	#	8850	77200
	32,41	#	6000	42300
Massin, Charles G.B.& Susan M.	32,40	#	8700	74900
Massin, Charles G.B.& Francis C.	13,08	* #	1600	.
Matterazzo, Eugene M.& Mary E.	42,02-63	#	7000	1800
Mattson, Aune S.	41,01	#	8450	16350
Mattson, Edwin G.& Shirley	18,05	#	10050	36200
Mattson, Aune S.	15,10	#	8650	.
Mattson,Jr., Edwin O.& Sandra	28,29	#	4150	26100
Maurer, Philip L.& Elizabeth	07-03,04	#	9500	.
MAW Fitzwilliam Trust, Peter Smith,Trustee	15,18	#	100	.
	15,17	* #	14550	31900
May, Clarence B.& Jane H.	04,71	#	300	3150
	04,72	#	8000	34650
May, William D.	04,24	#	5450	31500
May, Laurie C.& Darryl F.	04,57-01	#	8550	35950
May, William H.& Jo Ann M.	06,05-03	#	8200	41800
May, Warren H.& Linda J.	04,23	* #	5625	32150
	04,22	* #	2850	.
Mayer Molding Corp., .	15,26	#	11800	142550
Mazaleski, Edward & Lillian	33,23	#	4500	48100
Mazzochi, Richard G.& Leslie G.	14,23	#	9850	38350
Mc Ardle, Margaret A.	15,03-01	#	7900	.
Mc Cann, William J.& Betty C.	37,06	#	7000	9100

NAME	MAP		LAND	BLDG
Mc Gill,Estate, Helen	15,39	#	7400	29100
Mc Hugh, Judith A.& Thomas J.	42,01-92	M#	7000	7400
Mc Kenney, William A.& Karen I.	24,05	#	16000	5500
Mc Kenney, Robert F.& Claudia Cimma	24,05	#	16000	5500
Mc Nutt, Donald L.& Iris B.	36,23	#	2650	.
McCarthy, Caroline Hughes	12,25	M#	2000	9650
McCauley, David K.& Shirley A.	42,01-59	M#	7000	2250
McClosky, Richard F.& Mary P.	42,01-91	M#	3500	1575
McCulla, Thomas S.& Beverly	14,19	#	12600	40600
McElaney, Alfred A.& Beverly J.	02,08-02	#	8150	36000
McGrath, Michael P.& Joan F.	42,02-51	M#	7000	8200
McHenry, Thomas G.& Jane R.	42,01-87	M#	7000	4350
McKinnon, Paul E.& Kathryn J.	42,02-85	M#	7000	4450
McLaughlin, Bertram B.& Joan B.	02,10	M#	11700	32450
	12,04	#	9000	.
	08,31	#	7950	.
McManus, Marjorie E.	34,09-14	M#	.	8450
Meattey, Tynne S.	07,09	#	250	.
	11,15	#	6400	23500
Meattey, Darryl D.& Janet	10,72	#	8450	27050
Meattey, Diana J.	10,44-01	#	7200	21350
Meattey, Theodore	02,11	#	23700	12350
Meattey, David R.	10,65	#	10400	28300
Meattey, Darryl D.& Jeffrey	09,02	M#	7950	3150
Medina, Domingo & Lucille J.	42,02-48	M#	7000	7800
Mellin, Wayne S.& Cheryl A.	09,10-03	#	11050	.
Melosky, Stephen & Elizabeth	12,52	#	6600	37200
Melvin, James G.& Mabel	35,22	#	1500	11150
Menard, Richard A.& Joanne	18,04	#	350	.
	41,07	#	8550	30600
Mendeloff, Ernest M.& Kirstin	11,52	#	200	.
	11,55	#	900	.
Merrifield, Erwin H.& Frigon N.E.	21,23	#	12000	19450
Merrifield, B.Kenneth	15,12	#	10950	47500
Merrill, Theodora	35,28	#	2250	.
Merrill, Theodora et al	35,24	#	5300	.
Merrill, Theodora M.	35,32	#	6000	16250
Merriman, Joseph & Janice Barry	09,18-02	#	9800	34100
Meserve, Sally D.	14,05	* #	5850	.
Methe, Edward J.	27,13	#	6100	.
Methe, Michael A.& Nancy C.	21,22	#	6000	13900
	15,22	#	10900	78500
Methe, Michael A.& Nancy	03,40	#	1800	.
Methe, Brenda	08,44	#	9800	13800
Methe, Mark	12,53-02	#	12350	.
Methe, Velma J.	12,53-01	#	11600	.
Metzger, Frank J.	34,09-04	M#	.	8550
Metzger, J.Hayes & Katherine	33,25	#	9300	69800
Meyer, Dr.Eugene W.	23,07	#	6750	200

NAME	MAP		LAND	BLDG
Meyer, Dr.Eugene W.	21,25	#	9150	55200
Michaelson, Frank A.& Joan	26,07	#	8150	2050
Michaelson, Kenneth,et al	26,11	#	8550	4900
Michaelson, Frank A.& Joan	26,09	#	6000	9050
Michelson, Wayne H.& Elaine M.	13,03	#	7200	22800
Michelson, Carl	07,07	M#	.	4150
Middleton, Elizabeth M.	42,02-16	M#	7000	7950
Milanesi, Louis H.& Elaine A.	03,26	#	5350	41500
Milano, Joseph A.& Alice T.	42,01-57	M#	7000	4300
Milburn, Robert & Elizabeth	10,23-02	* #	1250	.
Miller, Jeffrey D.& Jean	06,40-06	#	9500	42500
Miller, Robert P.& Donna Jean	06,17-02	#	12250	42250
Miller, John D.& Elizabeth	31,14	#	10850	58950
Miller, Nancy W.	06,46	#	9000	19350
Millett, Charles E.& Mary V.	35,31	#	3000	8700
Mills, Cameron L.& Roberta A.	42,01-80	M#	7000	3450
Miner, Michael G. et al	04,62	#	8250	30600
Mitchell, Peter G.& Susan M.	06,40-14	#	9750	49500
Monadnock Lifetime, Products	34,27	#	8400	86750
	34,29	#	10100	76450
	15,36	#	32650	599450
Monaghan, Tom	07,07-37	#	.	4350
Monether, Peter C.& Anita L.	09,17	#	8700	49250
Monkton, Donald S.& Dolores A.	10,39	#	8700	20750
Moran, Thomas F.& Wayne W.	07,28-11	#	5100	36400
Morey, Ronald W.& Lecia	34,18	M#	8000	10800
Morey, Maureen L.	12,20	#	4400	11750
Morey, Kenneth H.	16,22	#	3500	5000
Morgan, Carl & Patricia	04,57-06	#	8250	53000
Moriarty, Shawn D.	07,28-03	#	3600	.
Moriarty, Francis J.	12,29	* #	13325	12850
Morin, Steven	06,13	#	7400	16800
Morong, Kevin P.& Lisa	28,14	#	3900	19550
Morrarty, Florence	12,23	M#	2000	10550
Morrison, John D.& Alice E.	02,09-04	#	14800	1800
Morrison, William R.	24,08-01	#	7400	25400
Morse, Donald R.& Elizabeth A.	42,01-39	M#	7000	6350
Morse, Daniel C.	08,53	* #	10800	2200
Morz, William & Beverly A.	08,42	#	600	.
Moses, Daniel	20,09-01	M#	.	2150
Mossa, Richard	07,07-10	M#	.	3800
Mosseau, James P.& Irene F.	37,05	#	7000	7900
Moulton, Alan R.& Ellinor L.	06,48	#	4900	2850
Mowry, Wesley I.& Charlotte P.	23,22	#	15000	20250
Mulhall, Michael O.	42,01-91	M#	3500	1575
Mullen, Donald P.& John W.	03,29	#	6450	.
Mullin, Rita J.	35,39	#	2025	.
	35,38	#	10250	43200
Mullin, Walter J.	35,39	#	4050	.
Mullin, Rita J.	10,21-03	#	7250	56550
Munger, Wesley B.& Michelle A.	28,18-01	#	7000	36100

NAME	MAP		LAND	BLDG
Murbach, William T.& Mary C.	04,57-10	#	8300	38800
Murphy, Dennis M.& Kevin J.	23,01	#	15000	14450
Murphy, Robert A.& Janice L.	04,74-01	#	8250	41250
Murray, Alvin M.& Nancy	25,21	#	200	3950
	25,14	#	10000	32250
Murray, Edward Thomas	35,21	#	1500	10000
Murray, Leo P.& Elaine	24,03-02	#	25600	11800
Myer, Alan G.	30,02	#	7000	38850
Myrick, Harrison D.& Betty M.	08,51	#	11750	52100
Nattila, Steven S.& Robyn J.	41,15	#	11200	31150
Naylor, Cecilia	33,01	#	7000	60650
	16,16-01	#	6300	.
NE Power Co., c/o Prop.Tax Dept.	.	#	485050	.
Nevin, Henry M.	32,30	#	4500	43850
Nevins, Frank C.	07,07-41	#	.	4750
New Eng.Tel., & Tel.Co.	32,27	#	5000	40350
Newcomb, Paulette & L.Schimke	10,47	#	7150	36700
Newton, Joseph R.	07,07	M#	.	3600
Nickerson, Ronnie A.& Lorelei A.	09,10	#	9800	40800
Nieber, Donald L.& Fay E.	42,01-06	M#	7000	2800
Niemela, Michael F.& Carol E.	15,09-01	#	9350	60700
Niemela, Ralph J.& Grace M.	06,32-02	#	9850	54450
Niemela, Ralph,Helen & Ralph J.	08,46	#	10200	64900
Niemela, Ralph R.& Helen E.	08,07	#	12200	185200
	08,07-02	#	8050	.
Niemela, Michael	06,43-01	#	6650	.
Nirenberg, Morris & Rita	20,12	#	43000	36100
Noble, Susan M.	10,53	#	10350	47900
Noble, Susan W.	10,54	#	12500	5600
Nolan, Martin W.& Denise	40,07	#	4000	51350
Nolan, Robert J.	41,03	#	8250	20900
Nolan,Jr., Matthew J.& Mary B.	37,20	#	2650	.
	37,08	#	500	.
Norby, Steven A.& David J.	16,01	#	31150	279100
Norcross, F.Paul & Julia R.	08,28	* #	18100	71800
	08,30	* #	5675	.
Nosek,Jr., Walter J.& Frances A.	42,02-05	M#	7000	8700
Noury, Richard F.& Dorothy H.	42,01-19	M#	7000	7700
Noyes, Emily Trowbridge	06,38	#	7100	.
Noyes, J.Nicholas & Emily	06,37	#	11850	32050
Nye,Jr., Raymond W.& Nancy C.	40,10	#	8250	16700
O'Brien, Mary A.	10,53-01	#	9750	74550
O'Brien, Nancy A.	12,17	M#	4000	16600
O'Brien, John E.	07,41	#	5150	2400
O'Connell, Linda M.	06,40-08	#	9450	39000
O'Connor, James J.& Frances M.	06,21	#	7100	.
O'Day, Marie	02,21	* #	1800	.
	02,28	* #	2800	.

NAME	MAP		LAND	BLDG
O'Donnell, Marilyn A.	25,09-02	#	14700	7050
Officer, Harold & Violet	04,69	#	4000	36600
Ogilvie, David K.	10,62	#	7000	20750
	10,64	* #	900	.
Oja, Sally G.	04,57-08	#	10225	35350
O'Leary, Michael B.& Elizabeth	13,04-04	#	8400	26000
Olson, Richard F.& Tania	25,15	#	10000	21400
Olson, Francis B.	07,07-14	#	.	3100
Olson, Michael C.	10,33-01	#	10375	43700
Olson, Michael C.& A.Seppala	11,07	#	19900	.
Olson Estate, Carl E.c/o Kellstrand	07,07-30	#	.	2700
Oman, Ralph H.& Noreine D.	33,13	#	50	.
	33,21	#	8100	32900
O'Neil, Paul E.& Maureen L.	36,19	#	6900	.
	36,20	#	7500	5750
Onezime, Allen	07,07	#	.	1700
Ordway,Jr., Thomas & Linda	10,15-01	* #	6750	.
Orwell Pond,Inc., .	07,26	#	2450	15200
	11,64	#	7250	.
O'Toole, Thomas M.& Sheila	42,01-96	M#	7000	9500
P/L Limited, Partnership	28,06	#	4000	77400
Pagano, Leonard B.& Joseph L.	11,36-01	#	750	.
	11,36	#	11050	29400
Page, Norman O.& Helen	41,16	#	16000	47000
Panagiotes, William	15,09-02	#	9050	49600
	15,09-03	#	9050	50300
Parfomak, John N.& Kyong Nan	06,40-05	#	9550	38450
Parison, James A.& Margaret M.	31,08	#	4500	48950
Park & Sons,Inc., .	06,40-07	#	9250	39900
	07,19	* #	3900	.
Parker, Thomas F.& June	10,56	#	600	.
Parker, Thomas F.& June E.	07,08	#	2960	.
Parker, Wilhelmina E.& Thomas F.	11,04	#	3200	.
Parker, Thomas F.& June	11,02	#	13900	85850
Parker, Wilhelmina E.	11,01	#	9900	37300
Parks, Corey S.	03,31-05	M#	4600	3850
Parsons, Robert A.& M.Barbara	33,03	#	10550	65750
Patch, Richard A.& Nancy J.	10,73	#	7250	29500
Patch, Howard & Patricia A.	34,09-10	M#	.	9650
Patch, Robert J.& Kathleen	06,32	M#	11600	20650
Patrizi, Lebro	06,15	M#	7000	9450
Patterson, Rufus & Kathleen	42,01-22	M#	7000	6450
Paul, Richard C.& Alice M.	14,33	#	5050	.
Paul, Edward D.& Ruth E.	33,15	#	8200	39950
	33,18	#	4850	9550
Paul, William & Claire	10,23-01	* #	1300	.
Peck, George	06,05-02	#	5750	.
Pedone, Richard J.	42,02-65	M#	7000	9050
Pelkey, Ann I.	25,07	#	23700	.

NAME	MAP		LAND	BLDG
Pelkey, Ann I.	25,10	#	25800	200
Pelkey, Reginald L.& Gloria	34,24	#	8000	41600
Pelkey, Timothy L.& Lisa T.	12,40-04	#	9250	45300
Pelkey, Ann J	24,07	#	12450	.
Pelkey, Michael S.& Marie A.	07,11-01	#	9600	42650
Pelkey, Ann I.	07,07	#	103900	96050
Pelkey,Jr., Leonard	07,11	#	8400	.
Pelto, Alte & Rita M.	08,49-01	M#	8250	9350
Pelto, Armas A.	10,16-04	#	10700	7250
Perrett, Janet B.	08,45	#	12900	.
Perry, Edythe & Calvin,J.Price	23,17	#	2500	.
	23,11	#	51250	43150
Perry, Pamela J.& Jane Currie	06,39	#	10400	33250
Perry, Edythe & Calvin,J.Price	21,30	#	3000	.
	23,25	* #	2025	.
Peters, Mary L.	42,01-35	M#	7000	2150
Petersen, Malcolm M.& Shirley	42,01-07	M#	7000	4050
Peterson, Robert H.& Elizabeth	11,44	* #	12600	98850
Petkiewicz, Louis J.& Penelope J.	03,25	#	5350	43050
Phelps, Roger W.& Constance	15,41	#	3600	.
	15,43	#	6400	.
Phillips, Elizabeth P.	31,07	#	300	.
	31,01	#	10500	61400
Pieleski, Steven S.	08,43-04	#	11500	44200
Pine, William & Patricia	33,17	#	7800	41050
Pinkerton, Norma I.	42,01-67	#	3500	900
Pino, Salvatore	07,07-24	#	.	6900
Plante, Donald W.& Joyce A.	10,36	#	1100	.
Poholeck, Paul & Rose	03,17	#	4000	28400
Pokorny, Joel M.& Vivianne S.	01,04	#	13000	.
Polack, William & Mary	42,01-38	M#	7000	4450
Poole,Jr., Edmund C.& P.Sweeney	07,28	#	9150	.
Poor, Alan & Patricia	37,19	#	3500	8300
	37,08	#	500	.
Popple, Raymond E.& Eliza A.	11,03	#	9000	31950
Porter, Scott & Ann Chase	04,57-13	#	9000	25900
Porter, Constance & E.Durmer	14,37-01	#	5800	29600
Porter, Jeffry B.& Marcea L.G.	04,74-05	#	6350	.
Posovsky, Milton	23,28	#	3000	.
	23,05	#	2250	.
	23,02	#	8250	46650
Pospisil, William J.& Pamela J.	06,40-16	#	9450	38350
Potter, Bruce R.& Althea E.	09,10-01	#	12750	27600
Pow, Tony & Poi Kun	42,02-04	M#	7000	9400
Powers, John B.& Kathryn E.	42,02-55	#	7000	1800
Pratt, Nancy A.	20,15	#	16250	22300
Prentiss, George E.& Edith	10,85	#	4000	29350
Prevett, Jeanne E.	07,31-01	#	5500	17950
Prigge, William N.& Kirsten O.	33,27	#	9050	64950
Proctor, Jonathon R.& Nancy	22,02	#	8875	4863

NAME	MAP		LAND	BLDG
Proctor, Stephen G.& Gail P.	22,02	#	8875	4863
Proctor, Mary M.	22,02	#	8875	4863
Properties,Inc., c/o PSNH	18,27	#	200	.
	18,19	#	2000	.
	18,26	#	17500	.
	18,29	#	9150	.
Providence College, .	02,01	#	1350	.
Public Service, Co.of NH	12,27	#	200	.
	40,09	#	1400	.
	.	#	1643700	.
	15,42	#	9300	.
	18,03	#	14000	.
Pugh, Janet M.& M.Willhite	11,51	#	3000	16600
Pulis, Muriel J.& Andrea	15,31	#	8250	71050
Putney, Roger A.	06,41	* #	17850	.
	06,41-01	* #	750	.
Pyrro, William R.& Helen E.	31,03	#	4500	53400
Quesnel, Roger J.& Harriet	16,15	#	7800	30750
Quimby, Timothy S.& Sandra	02,12-03	#	9250	47350
Quinn, John & Lora Burgoon	06,40-11	#	9450	38850
Quinn, Patrick F.& Shirley	22,03	#	15250	36600
Quinnehtuk Co., .	03,42	#	1250	.
Radke, Janet & Richard Lamy	42,01-26	M#	7000	4200
Raitto, Mark J.	15,16	* #	450	.
	15,14-01	* #	450	.
	15,57-01	#	6900	.
	15,15	#	50	.
Raitto, Harold N.& Beverly	07,28-06	#	5600	34250
Raitto, David & Melony Favreau	10,07	#	9000	26700
Raitto, Russell G.& Dee M.	15,58	#	8500	52600
Raitto, Mark J.	14,06	* #	2100	.
	15,11	#	17500	.
Raitto, Russell G.& Dee M.	31,12	#	13450	67550
Raitto, Mark J.	15,14	* #	8420	4950
Raitto-Taylor, Donna	07,14	#	5850	26700
Raitto,Jr., Arthur J.& Dianne	20,13	#	14600	32900
Raitto,Jr., Donald & Nancy J.	17,15	#	10500	44850
Raitto,Jr., Arthur & Diane	15,23-01	#	4000	.
Raitto,Sr., Arthur	20,13	M#	.	6600
Ralls, Francis L.& Patricia	42,01-74	M#	7000	5000
Ralowicz, Stephen & Philip	13,04-06	#	3150	.
	13,04-07	#	4300	24650
Ralston, Peggy	03,32-05	#	4750	.
Rankin, Olga U.	33,08	#	10050	79800
Rantilla, Grace	17,06	#	5950	.
Rantilla, Thelma	32,24	#	3350	57200
Rantilla, Grace	38,02	#	22300	26800
Rantilla, Henry Estate	38,10	#	22800	8750
Rathburn, John K.	12,44	#	2400	.
Ray, Donald E.& Lois G.	06,32-07	#	4450	.
	06,32-06	#	4450	.

NAME	MAP		LAND	BLDG
Ray, Donald E.& Lois G.	24,04	#	8800	8300
Raymond, Wilfred & Lena E.	08,34	#	12800	71100
Raynor,Jr., John & Helen W.	42,01-47	M#	7000	4750
Reavill, Lisa & R.Wheeler	10,09	#	10200	49750
Reed, Joan M.	15,19-01	#	11550	12350
Reed, Todd M.	07,27	* #	5250	27850
Reid, Dorothy	15,06	#	23450	3300
Reid Trustees, D & J	06,29	* #	25	.
	10,10	* #	20775	50350
Reilly, Thomas V.& Darlene Tower	42,01-94	#	7000	1800
Reilly,Jr., Edward T.& Ann-Marie	06,31-01	#	10200	.
Reis, Walter H.	02,03	#	1150	.
Reitnauer, John C.& Ann E.G.	10,35	#	9600	28350
Rich, Arlene	32,20	#	10700	81450
Richards, Florence M.	35,33	#	7650	12950
Richards, Donald R.	07,07	M#	.	1350
Richardson, Luray F.	04,63	#	10200	26250
Richardson,Trustee, Luray	42,01-70	#	7000	1800
	42,01-48	M#	7000	2850
	42,01-75	M#	7000	8950
	42,01-71	M#	7000	6550
	42,01-51	#	7000	1800
	42,01-69	M#	7000	4300
Ricker, Jerry L.& Elinor Fahey	42,02-92	M#	7000	8400
Ridabock, Peter P.	32,29	#	10150	57450
Rideg, Charles & Antoinette	18,09	* #	875	.
Rideg, Charles S.& Antoinette K.	41,09	#	9800	40500
Ries, Kernell & Harriet D.	04,59	#	250	.
	04,56	#	13075	13650
Riley, John J.& Sheila B.	42,01-02	M#	7000	4950
Riley, Thomas J.	34,26	#	12050	32200
Riley, Thomas,Concetta,Michael	15,54	* #	10850	58100
Rine, Alexander L.	08,10	* #	1800	.
Robbitts, William D.& Theresa	15,55-01	#	9800	51150
Roberts, Jane W.	06,06	#	600	.
Roberts, Kenneth D.& Jane W.	31,06	#	9000	50050
Roberts, James W.& Sharon A.	17,13	#	10000	28600
Roberts, Jane W.	06,07	#	11950	15050
Roberts, Kenneth D.	06,04	#	17150	.
Robertson, Roland & Beatrice	12,50-01	#	10050	2050
Robichaud, Thomas A.& Jo-Ann	06,31-03	M#	9950	26600
Robidoux,Jr., Edward J & Shirley A.	12,11-01	M#	8950	11500
Robidoux,Sr., Edward J.& Cora L.	12,11	M#	9250	13000
Robinson, John & Jane	20,02	#	800	.
Robinson, Anita H.	07,07-44	M#	.	2300
Robinson, Jane	20,01	#	9950	17550

NAME	MAP		LAND	BLDG
Rocheleau, Martin C.& Carol Ann	06,41-02	#	8850	39300
Rogers, James M.& Eleanor J.	23,14	#	9000	16800
Rogers, Robert & Diane McPherson	42,01-86	M#	7000	3200
Romano, Joseph E.& Jenny	23,12	#	30500	46100
Rose, Joel L.& Joanne	20,09	#	26300	14450
Ross, Thomas A.& Elizabeth A.	06,33	#	10200	24850
Rousseau, Edmund A.& Kay F.	24,03-07	#	7050	.
Rousseau, Lola	23,15	#	13000	17050
Rousseau, Robert H.& Leona	24,03	#	18300	22600
Rousseau, Arthur J.& Genevieve	24,03-01	#	29600	25500
	24,03-08	#	9300	.
Roy, Kenneth F.& Gail A.	26,03	#	6800	31250
Roy,Sr., Arthur C.& Joyce A.	42,01-20	M#	7000	4850
Royce, John J.& Janet L.	10,16	* #	11950	17550
Roye, Wendell J.	34,21	#	8100	20300
Rudy,Jr., Dan & Debra	06,12	M#	8500	15850
Rugg, Madeline D.& Thomas I.	04,29	#	8000	23150
Rugg, Thomas I.& Donna M.	08,45-03	#	11300	45900
Rugg, Madeline D.& Thomas I.	04,28	#	1950	2650
Rumba, Richard C.& Lynne A.	15,03-04	#	10000	30500
Rumrill, Robert & Deborah	08,17	* #	5300	34800
Rupert, Royce H.& Lorna M.	37,18	#	2650	.
	37,17	#	3500	8700
	37,08	#	1000	.
Rush, Gary L.	07,27-01	#	2250	.
Russell, Raymond	28,35	#	400	.
	28,22	#	200	.
Russell, Leah, c/o Raymond Russell	10,69	#	7400	.
	28,11	#	1100	.
Russell, Robert P.& Marion L.	30,01	#	3500	31200
Russell, Ralph E.& Mary F.	04,25	#	5900	25750
Russell, John C.& Josephine	35,17	#	6550	8050
Russell, Dorothy D.& Raymond	28,23	#	2500	15400
Russell, Leah, c/o Raymond Russell	14,07	#	17550	.
	10,70	#	2000	.
Russell, Raymond	10,76	#	6800	.
Russell, Cecilia	18,20-01	* #	12725	80750
	18,20-02	* #	3900	.
Russell, Raymond	10,74	#	7000	.
Ryan, Dana & Norman J.Chase	42,01-83	M#	7000	5500
Rybak, Aaron	42,02-09	M#	7000	10300
Ryder,et al, James	34,01	#	15600	97600
S & L Realty Trust, L.Richardson	42,02-91	#	7000	1800
	42,02-90	#	7000	1800
	42,01-08	M#	7000	3550
Saari, Grace M.	04,66	#	8000	80500
Sabino, Elmer	26,04	#	5600	24950

NAME	MAP		LAND	BLDG
Salit, Janice P.	19,06	#	1059	.
Salmi, Richard T.& Mary M.	04,55-08	#	9450	60200
Sammartino, Victor A.	42,01-84	M#	7000	6100
Samperisi, John A.& Elizabeth Ann	08,43-03	#	11550	79100
Sanderson, Scot W.& Charlotte B	23,23	#	19000	45600
Sangster, Lilian M.	11,16	#	11850	19800
Santangelo,Jr., Robert V.& Colony E.	16,08-01	#	500	.
Santini, Robert & Tania	07,07	M#	.	5200
Santis, Arlene B.	42,01-56	M#	7000	4250
Santy,Sr., John D.& Sharon A.	42,01-01	M#	7000	4000
Sargent,Jr., Ronald E.& Marion D.	06,32-03	#	9800	39800
Sarkela, John & D.Rollings	37,08	#	500	.
Saturno, Paul M.& Kathleen M.	42,01-58	M#	7000	3650
Savoy, Clayton L.& Martha L.	42,01-42	M#	7000	2700
Sawtelle,Sr., Kenneth C.& Shirley	35,20	#	1500	24900
Schieroth, Herman & Elaine	41,06	#	5100	.
	40,08	#	1700	1400
Schimdt, Kurt G.& S.Earley	03,15	#	4500	26250
Schimke, Fred M.& Doris J.	35,11	#	2250	.
	35,13	#	2150	.
	35,12	#	3750	17500
Schubert, Walter R.& Elaine K.	04,74-04	#	8450	54050
Schultz, Robert E.& Phyllis S.	11,35	* #	5475	.
Schumann, Robert & Rose Mary	11,42	* #	11050	99400
Schumann,II, James L.& Martha L.	15,05-01	#	7700	.
Scovel, Carl R.& Faith G.	22,07	#	34900	19100
Seipel, Phyllis M.	03,32-03	#	6000	33100
Seltzer, John C.& Theresa E.	42,01-55	M#	7000	3750
Serino, Richard C.& Rosetta	42,02-46	M#	7000	8900
Serpa, Jeanne A.	33,19	#	7900	47400
Shaw, Charles E.	34,09-09	M#	.	17900
Shay, Howard W.& Barbara	23,24	#	19000	42450
Sherman, Bartlett H.& Joan M.	42,02-07	M#	7000	6000
Shuster, Karl R.& Patricia R.	04,57-05	#	8550	.
Silander, Herbert E.	18,15	* #	400	.
Sillanpaa, Glenn W.& Theresa M.	06,23	#	7000	36850
Silver, Charles C.	25,19	#	3850	25300
Silverman, Terry A.	28,33	#	3850	40050
Silvia, Anthony R.& Joanne	36,08	#	5000	11850
Simarano, Florence A.	29,01	#	5700	26350
Singleton, Fred G.& Marion G.	34,12	#	4000	18550
Skinner, Edson M.& Lea M.	07,01	#	7250	60200
Slavic, Fred M.& Rosalind W.	14,04	* #	25450	47750
Smith, Emily H.	12,53	M#	.	7850
Smith, Ralph G.& Shirley E.	04,41	#	5000	17900
Smith, Oscar R.& Margaret M.	42,01-72	M#	7000	3750

NAME	MAP		LAND	BLDG
Smith, Thomas Q.& Alice	07,34		13700	.
Smith, Ronald N.& Pauline M.	07,28-12	#	3950	.
Smith, Ramona	28,28-01	M#	.	6250
Smith,Jr., Crandall & Margaret	28,09	#	2750	28400
Snell, James D.& Alice E.	24,01	#	30000	39000
Snell, James D.	24,03-03	#	7025	.
Snell, Alice E.	24,03-04	#	7075	.
Snow, Lorna K.& Barbara Leith	21,12	#	20000	19700
Snyder, Raymond W.& Barbara	14,29	#	12100	25950
Sokol, Thomas J.& M.Madden	04,65-01	#	250	.
	04,65	#	5600	24200
Soly, Joseph E.& Patricia	42,01-37	M#	7000	7550
Songer, Keith	07,07-42	#	.	3450
Spanks, Walter H.& Josephine A.	42,02-66	M#	7000	9600
	42,02-74	#	7000	1800
Spaulding, Evelyn M.	23,26	#	5400	32950
	23,08	#	3000	.
Spector, Sheldon A.& Karen J.	42,01-29	M#	7000	8000
Spezzaferri, Robert & Elizabeth	42,01-81	M#	7000	4300
Spicer, Fannie B.	10,82	#	10400	36500
Spicer, David W.& Beryl A.	21,20	#	17200	17650
	21,19-01	#	25000	19750
Spicer, Patricia L.	23,18	#	7100	9100
	23,19-01	#	6400	.
Spicer, David W.& Patricia	28,16-04	#	5750	.
Spicer, David W.& Beryl A.	21,29	#	3600	.
Spicer, David W.	10,83	* #	1150	.
Spicer, Patricia L.	10,79	* #	7675	22400
Spicer, David W.	10,79	* #	7675	22400
Spicer, David W.& Beryl A.	10,71	* #	9150	.
Spicer, David W.	07,06	* #	2100	.
Spoon, Raymond A.& Judith A.	10,44	M#	8150	11000
Stark, Daniel J.& Kathleen A.	15,03-06	* #	500	.
	15,03-07	* #	6750	47450
	11,23	* #	50	.
Starkey, Carleton E.& Brenda	06,08	#	19150	28600
Starkey, Eugene F.	04,51	#	2100	.
Starrett, Paul D.& Patricia S.	34,07	#	250	.
	15,50	#	2300	.
Steinbeck, John W.& Karen M.	06,40-17	#	9400	36800
Steiner, Frank W.& E.Paulin	24,01-03	#	30000	33250
Steinert, Russell C.& Ailsa	12,15	#	6250	.
Stevens, William D.& Pauline	04,74-02	#	6250	.
	04,70-01	#	8000	43750
Stewart, Barrie & Doreen Hall	29,22	#	7500	31300
Stokes, Lester D.& Eileen M.	42,02-59	#	7000	1800
Stone, Forrest J.& Rachel E.	40,11	#	8400	46300
Stone, Doris E.	12,35	#	8550	36550
Stone, Stillman S.	21,28	#	3200	.
Stone, Stillman P.	11,66	M#	8800	10200
	36,10	#	5650	.

NAME	MAP		LAND	BLDG
Stone, Stillman S.	21,21	#	9000	18950
Stone, Stillman P.	16,04	#	175	.
	36,14	#	1175	.
	36,15	#	100	.
	36,18	#	437	.
	36,17	#	2325	.
	16,09	#	3200	.
	11,67	#	875	.
Stone, Stillman S.	07,25	#	7750	6000
Stone, Stillman P.	11,65	#	23050	55050
Stone, David L.	14,39	#	10250	30600
Stowe, Sandra Lee	41,05	#	8050	20350
Stowe, Sandra L.	06,34	#	7050	.
	41,11	#	2800	52150
	41,04	#	9450	59900
Straitiff,Jr., John R.& Lori J.	28,17	#	7000	28450
Streeter, Jo-Ann D.	24,02	#	5000	24900
Streeter, David J.	24,03-10	#	5450	.
Strickland, Vera L.	42,01-46	M#	7000	3150
Strong, William,et al	09,04	* #	10125	.
Sturtevant, Mabel E.	29,16	#	2500	23650
Suchanek,Sr., Thomas H.& Josephine	36,06	#	4500	11350
Sullivan, Ronald P.	06,31-04	M#	9700	4300
Sullivan, Mark R.& Cinda B.	33,28	#	9000	23900
Sullivan, Francis	31,04	#	9750	77500
Sundquist, C.Daniel & Sandra J.	27,20	#	3300	25700
Sunter,Jr., Roy A.& Betty J.	03,32-01	#	5950	48000
Surdam, Theodore C.	35,39	#	2025	.
Sweeney, Mark D.	29,14	#	3400	3450
Swenor, Violet A.	24,07	#	12450	.
Swezey, Constance & G.H Neuhoff	14,36	#	9650	23300
Swezey, Clarence E.& Muriel M.	15,44	#	9600	26250
Sylvester,et al, Paul F.	01,10	#	8600	600
Taddeo, Ronald Lee	42,01-88	M#	7000	3400
Talaszek, Joseph M.& Margaret	28,36	#	6800	37100
Talbot, Richard	21,03	#	3600	.
Talbot, Alfred	07,07-02	M#	.	1750
Talbot, Richard	03,11	#	17200	42100
Tamposi, Nicholas & Mark Maynard	12,45-08	* #	300	.
	12,45-07	* #	200	.
	12,45-06	* #	300	.
	12,45-05	* #	300	.
	12,45-04	* #	300	.
	12,45-03	* #	200	.
	12,45-02	* #	300	.
	12,45-01	* #	200	.
Tanenbaum, Walter & M.Rockwood	29,06	#	2500	16950
Tardiff, Joseph E.& Ruth M.	28,08	#	50	.
	11,20	#	9000	41550

NAME	MAP		LAND	BLDG
Tarlton, Peter W.	32,01	#	9000	.
	32,60	#	10000	.
Tartaglia, Salvatore & Joanne	42,01-67	#	3500	900
Taylor, Oliver J.	04,55-05	#	100	.
Taylor, William T.& Elizabeth	37,04	#	14500	14250
Taylor, Oliver J.	04,52	#	8700	36200
Taylor, Gary L.	32,47	#	8650	52150
Tenney,III, Charles & Jenny Luopa	18,06	#	9800	37800
Terpstra, Michael D.& Kathleen	32,04	#	6500	74900
Theall, Robert J.& Diane	29,12	#	2500	27100
Theriault, Richard A.& Georgette	42,02-98	M#	7000	4300
Theroux, Vera	34,09-12	M#	.	3000
Thomas, Bnjmn.B.& Kthryn.A.	32,12	#	9000	30450
Thompson, Eric & Mary W.	10,30	#	1850	.
Thompson, Robert L.& Allyn M.	35,40	#	8000	.
Thompson, Alan	32,05	#	5400	29900
Thompson, Eric & Mary W.	10,31	#	6800	44950
Thompson, Gertruad E.	34,13	#	4550	44550
Thompson, Barbara L.& Michael	12,51	#	8800	39050
Thompson, Alan	10,21	* #	7550	.
Thompson, Allyn M.& Robert L.	35,37	#	11250	.
Thompson, Peter	18,24	#	7450	.
Thompson, Todd C.	16,29	* #	900	.
Tierney,Jr., Gerald F.& Joyce C.	11,54	#	28500	.
Tillson, Homer S.& Dianne F.	28,28	#	5500	19600
Tolton, George R.& Lynda	09,13	* #	9050	51550
	09,12	* #	5700	9600
Tommila, Mary A.	37,02	#	9600	100
Tommila, John W.	41,17	#	4000	.
Tommila, Alan	06,39-01	#	7950	.
Tommila, Felix W.& Helmi E.	41,12	#	6300	6050
	41,13	#	8650	28850
Tommila, John W.	41,12-01	#	23000	353000
Tommila, Felix W.& Helmi E.	17,04	* #	5950	.
Tommila, Mary A.	41,02	#	10450	35100
Tommila, John W.	14,17	#	1600	.
	14,16	* #	15000	79800
Tommila, Felix W.& Helmi E.	14,24	#	1300	.
	14,25	#	7000	.
	14,37	#	15300	.
Toupin, Gerald R.& Linda J.	42,01-78	M#	7000	4000
Tousley, Charles D.& Doris C.	25,03	#	27700	10000
Towle, Phillip A.& Virginia R.	08,39	#	6000	.
Townsend, James,Doris & William	23,09	#	12750	8200
Townsend, Vera E.	20,07	#	9100	40300
Trask, Phyllis	32,19	#	9250	68750
Treat, Donald F.& Anne T.	25,12	#	12000	36500
Treat, John L.	28,38	#	5600	50000

NAME	MAP		LAND	BLDG
Treat, Leonard K.	20,16-01	#	10500	.
Treat, Donald F.	20,16-01	#	10500	.
Treat, Donald	03,01	#	3200	.
Treat, Leonard K.	03,01	#	3200	.
Treat, Donald	03,02	#	5950	.
Treat, Leonard K.	03,02	#	5950	.
Treat-Legg, Condominium {Legg}	20,16	#	7450	22900
Treat-Legg, Condominium {Treat}	20,16	#	7450	22900
Tree Grower's,Inc., .	13,09	* #	1500	.
Trendell, Lance & Katina	06,27	#	7000	12350
Tripp, William D.& Geraldine	03,31-02	#	4600	.
Trowbridge, Richard K.& Marjory P.	02,09-03	#	11300	.
Troy Mills Inc., .	38,01	#	42900	.
Trueax, Clyde P.& Faith M.	32,06	#	6300	40550
Trueax, Bradley J.& Kathleen A.	42,01-89	M#	7000	2850
Tuliano, Edward	07,18	M#	.	2400
Turner, Leonard E.& Donna J.	07,15	M#	5500	19150
Tuxbury, Ronald S.& Debra A.	06,40-10	#	9600	25350
Twin Maple Constr.Co., .	08,12	#	6450	.
Twitchell, Anne D.	03,27	* #	6300	.
Twitchell, Anne & Wm.H.Davis, Jr.	15,47	* #	1650	.
	15,49	* #	1600	.
Uhtenwoldt, Marlies L.	42,01-32	M#	7000	3100
Umlor, Edward E.& Grace T.	34,19	#	8100	28850
Underwood, Cathy J.	34,20	#	8100	32800
Underwood, Harriet B.	14,18	#	18100	48650
Unknown-formerly Irvings, .	37,08	#	500	.
Vaida, Emil & Pearl B.	21,16	#	16000	17000
Van Blarcom, Edward & Carmen	12,50	* #	8300	.
Van Blarcom, Edward & Carmen C.	12,05	* #	10125	.
Vandemark, Grant L.& Nancy M.	12,53	#	11400	42150
Vandersluis, Betty A.	11,32	#	10300	56000
Varney, Donald D.	16,02	#	7900	37100
Veale, Joseph A.& Margaret B.	21,09	#	16000	14900
Vecere, Dominic & Sylvia M.	42,02-89	#	7000	800
Vecere, Dominic & Sylvia W.	42,02-87	#	7000	1800
Vianey, Barbara	15,04	#	11400	45700
Viar, William C.	26,02	#	6800	31250
VonKapff,et al, George R.	33,26	#	9000	33850
W.F.P.Inc., .	03,12	#	9400	53550
	21,04	#	16550	600
	07,23	* #	15900	.
	07,12	* #	550	.
Wagner, Henry C.& Angeline C.	03,32-04	#	4400	.
Waites, William A.& Ethel L.	42,01-34	M#	7000	6550
Walden,Jr., Edward C.& Valerie	07,28-08	#	3700	23300
Walker, Robert P.	14,38-01	#	7200	30300
Walker, Frank H.& Evelyn	42,02-67	M#	7000	6300
Walkonen, Brenda & Fredric K.	34,09-03	M#	.	22200

NAME	MAP		LAND	BLDG
Wallace, Charles	15,03-05	#	1400	.
Wallace, Charles C.& Barbara	22,08	#	7325	.
Wallace, Margaret N.	15,07	#	550	1750
Wallace, John L.& Victoria	15,03-03	#	7800	.
Wallace, Charles C.& Barbara	32,11	#	4500	49650
Wallace, Barbara L.	32,45	#	4000	51550
Wallace, Charles C.& Barbara	22,09	#	9950	11600
Wallace, Margaret N.	15,09	#	15550	31050
Wallace, Charles C.	15,03	* #	5000	.
	15,03-09	#	7050	.
Walling, Phillip & Reuel	31,16	#	5000	54550
Wallington, Craig & Frances	32,43	#	7200	35500
Walton, John B.	21,31	#	6150	4350
Walz,Jr., Ernest J.& Christine	38,03	#	17000	.
	17,05-05	#	8800	39850
Washburn, Ruth M.	08,24	#	26150	.
Waters, Clifton H.& A.Ruth	42,02-12	M#	7000	7050
Wattendorf, Cynthia Nye	15,60-05	#	9450	.
Webber, C. Richard	28,07	#	4950	31500
Wedge, George F.& Donna M.	42,02-15	M#	7000	6750
Weisser, Thomas F.& Donna F.	24,03-05	#	9250	53300
Welch, Lee J.& Cheryl A.	34,03	#	4000	30350
Wells, Bruce	07,07-25	#	.	3550
Wells,Sr., John A.& Patricia A.	06,05-06	#	6050	45000
Wendry, Richard & Janice	13,02	M#	4600	3800
Wentworth, Eric	15,38	#	22850	45150
Wentzell, Richard	35,08	#	2700	.
Wernick, Jules & Julianne	16,28	#	300	.
	16,27	#	2800	.
	16,26	#	3300	.
West, Jean L.	14,12	#	3850	14700
West, Arthur G.	14,13	#	12100	10600
Wetmore, Marjorie	01,03	#	8600	.
Whalen, William J.& Patricia A.	42,01-85	M#	7000	9050
Wharton, Richard T.& Jeanine M.	17,09-01	#	8350	24800
Wheeler, Michael R.& Marion A.	02,08-03	#	8950	40650
Wheeler, Diana & V. Marchildon	18,28	* #	4325	.
Whincup, Kenneth B.& Ann B.	42,02-83	#	7000	1800
Whipple, Richard	02,29	#	.	3800
Whipple, Frank D.	02,29-02	* #	14250	.
Whipple,Jr., Henry W.	02,29-01	#	9450	41250
Whipple,Sr., Henry W.	03,38	#	300	.
	02,22	#	1600	.
	02,29	#	22300	7850
Whitcomb, Wendall W.& Regina A.	04,49	#	4000	23950
White, Robert	24,07	#	12450	.
White, John R.	24,07	#	12450	.
White, Thomas R.	25,02	#	1000	9050
White, Dave W.& Lorraine	25,09-01	#	7350	.
White, Pauline J.& Dale Mathews	12,48-01	#	9200	10500
White, Dave W.& Lorraine M.	25,06	#	15000	24750
Zukis, Mary W.	03,30	#	11050	

Board of Selectmen
Fitzwilliam, NH 03447

Bulk Rate
U.S. Postage Paid
Fitzwilliam, NH
03447
Permit No. 3